







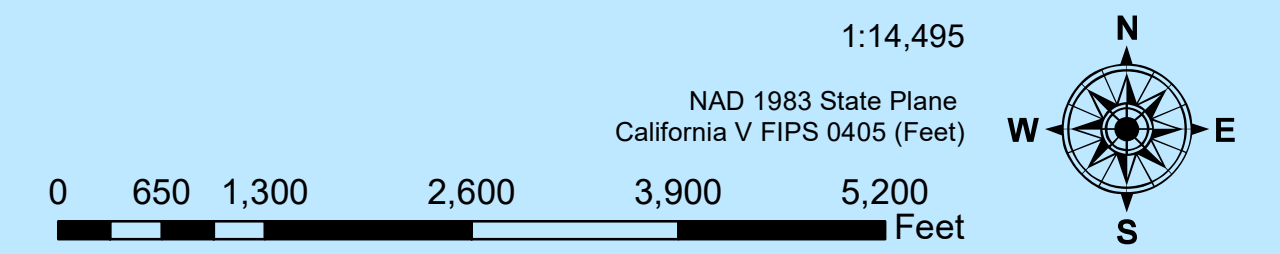



-  Central Business District
-  Potential Historic Districts
-  Brinkerhoff Avenue Landmark District
-  FAR 1
-  FAR 1.5
-  FAR 2
-  FAR 2.5
-  FAR 3





City of Santa Barbara

Draft Floor-Area-Ratio Map

City of Santa Barbara, Planning Division, TRB, January 2021