





Zone

-  Coastal
-  Coastal Interior
-  Foothill Zone
-  Extreme Foothill Zone

Existing High Fire Hazard Areas

Esri, NASA, NGA, USGS, FEMA, Sources: Esri, TomTom, Garmin, FAO, NOAA, USGS, © OpenStreetMap contributors, and the GIS User Community