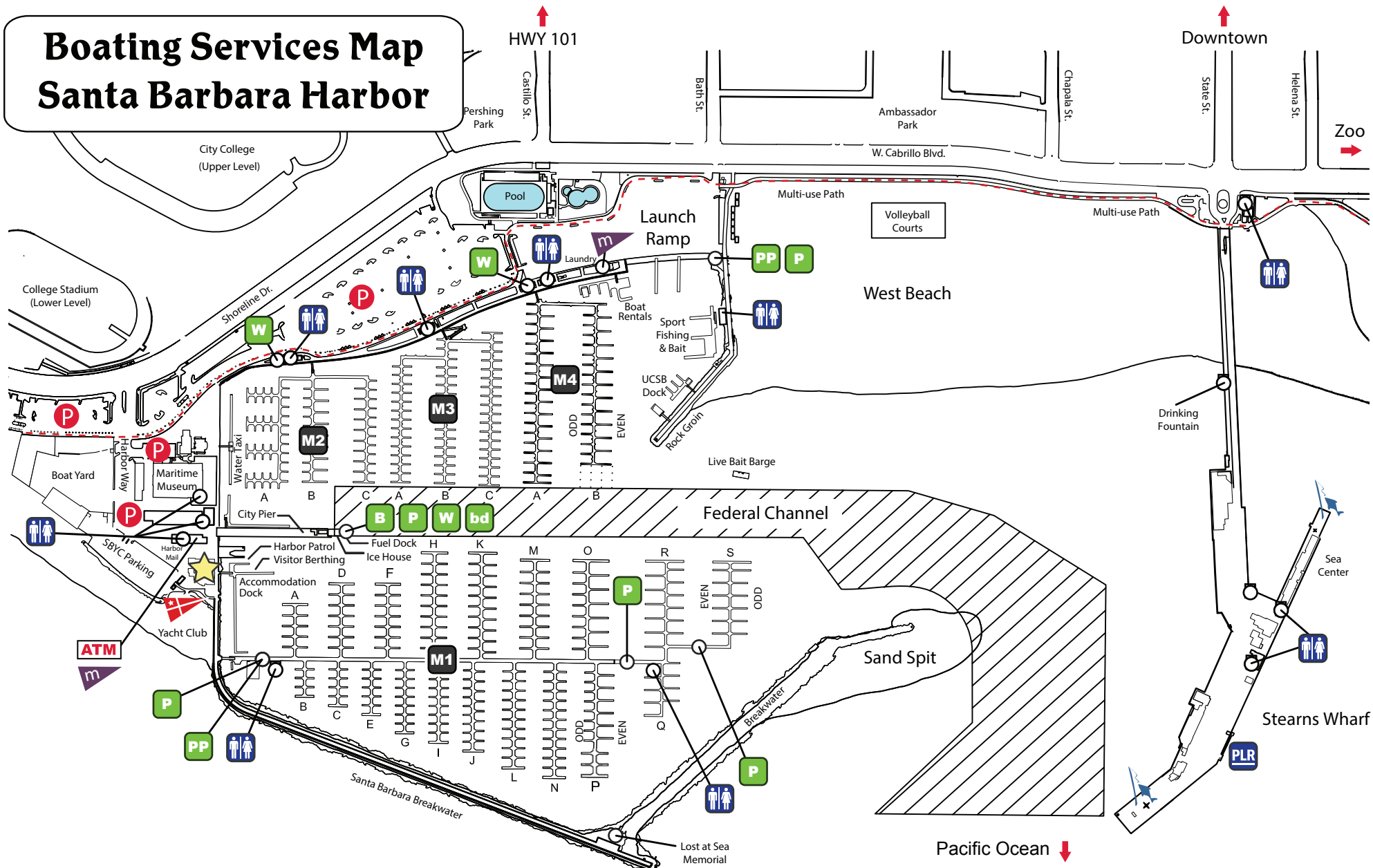


















Boating Services Map Santa Barbara Harbor



- | | | | |
|---|--|---|---|
|  Harbormaster |  Marina Area |  Fish Station |  Yacht Club |
|  Parking |  ADA Restrooms |  Porta Potty |  Mini-mart |
|  Automatic Teller |  Multi-use Path |  Pumpout |  Battery Disposal |
|  Public Pool |  Loading Ramp |  Bilge Station |  Waste Oil Station |

City of Santa Barbara | Waterfront Department
132-A Harbor Way, Santa Barbara CA 93109
Harbormaster's Office: (805) 564-5530