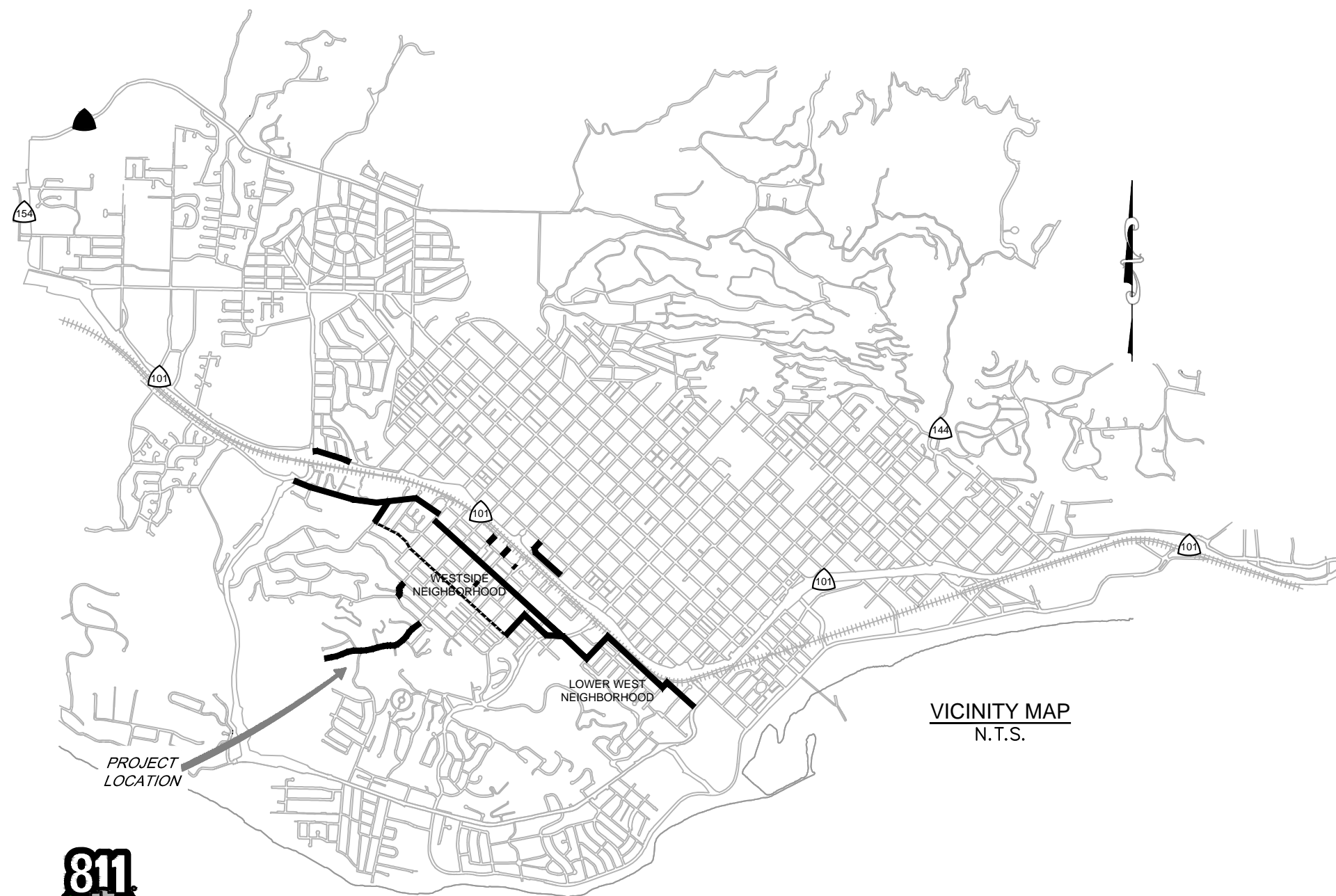


# CITY OF SANTA BARBARA

## ACTIVE TRANSPORTATION PROGRAM

### WESTSIDE AND LOWER WEST NEIGHBORHOOD ACTIVE TRANSPORTATION PLAN IMPLEMENTATION

FEDERAL PROJECT # XXXXXX  
CITY PROJECT NO. XXXXX, BID NO. XXXX



VICINITY MAP  
N.T.S.



PUBLIC WORKS  
DEPARTMENT  
ENGINEERING DIVISION

APPROVED: \_\_\_\_\_ DATE \_\_\_\_\_  
CITY ENGINEER ORIGINAL SIGNED DATE \_\_\_\_\_

DESIGN \_\_\_\_\_ DB \_\_\_\_\_  
DRAWN \_\_\_\_\_ DB \_\_\_\_\_  
CHECKED \_\_\_\_\_ DB \_\_\_\_\_

NO.	DATE	APPROVED	REVISIONS

WESTSIDE TO LOWER WEST BIKE ROUTE COMPLETION  
**COVER SHEET**

2022-XXXXX  
PBW. NO.

XXXX G1  
BID NO. SHT. DES.

C-1-XXXX  
DWG. NO.

SHT. 1 OF 45



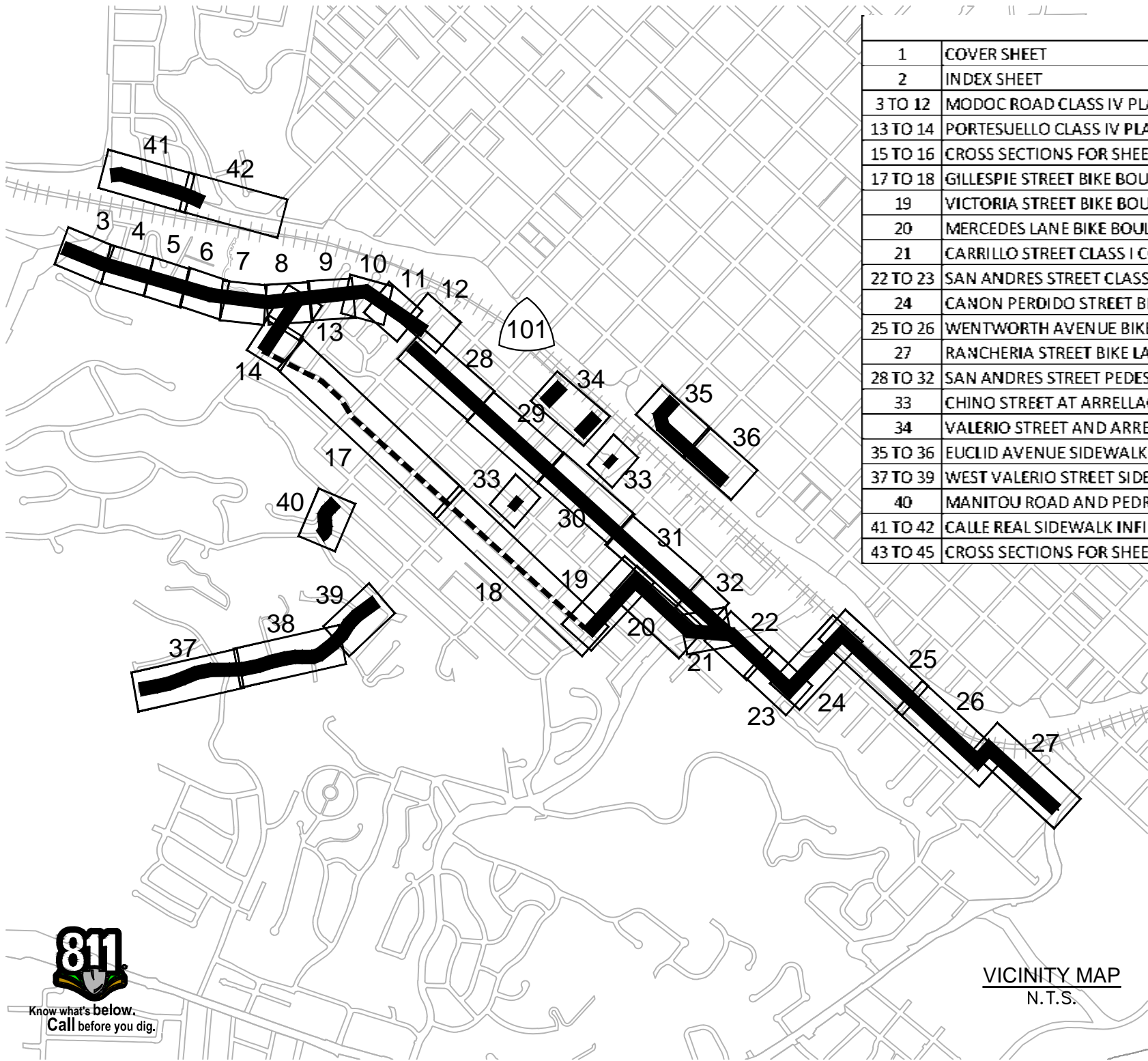
Know what's below.  
Call before you dig.



PUBLIC WORKS  
DEPARTMENT  
ENGINEERING DIVISION

APPROVED: \_\_\_\_\_ DATE \_\_\_\_\_  
CITY ENGINEER ORIGINAL SIGNED DATE \_\_\_\_\_

# SHEET INDEX AND MAP



SHEET INDEX

1	COVER SHEET
2	INDEX SHEET
3 TO 12	MODOC ROAD CLASS IV PLANS
13 TO 14	PORTESUELLO CLASS IV PLANS
15 TO 16	CROSS SECTIONS FOR SHEETS 3 TO 14
17 TO 18	GILLESPIE STREET BIKE BOULEVARD (NOT PART OF THIS PROJECT) FOR ILLUSTRATION OF WESTSIDE ROUTE
19	VICTORIA STREET BIKE BOULEVARD - PART OF WESTSIDE ROUTE
20	MERCEDES LANE BIKE BOULEVARD - PART OF WESTSIDE ROUTE
21	CARRILLO STREET CLASS I CONNECTOR - PART OF WESTSIDE ROUTE
22 TO 23	SAN ANDRES STREET CLASS II BIKE LANE - PART OF WESTSIDE ROUTE
24	CANON PERDIDO STREET BIKE BOULEVARD - PART OF WESTSIDE ROUTE
25 TO 26	WENTWORTH AVENUE BIKE BOULEVARD - PART OF WESTSIDE ROUTE
27	RANCHERIA STREET BIKE LANES (NOT PART OF THIS PROJECT) FOR ILLUSTRATION OF WESTSIDE ROUTE
28 TO 32	SAN ANDRES STREET PEDESTRIAN SAFETY IMPROVEMENTS
33	CHINO STREET AT ARRELLAGA STREET SCHOOL CROSSWALK AND SAN PASCUAL STAIR CASE
34	VALERIO STREET AND ARRELLAGA STREET SIDEWALK INFILL
35 TO 36	EUCLID AVENUE SIDEWALK INFILL
37 TO 39	WEST VALERIO STREET SIDEWALK INFILL
40	MANITOU ROAD AND PEDREGOSA STREET SIDEWALK INFILL
41 TO 42	CALLE REAL SIDEWALK INFILL
43 TO 45	CROSS SECTIONS FOR SHEETS 28 TO 42

NO.	DATE	APPROVED	DESIGN			REVISIONS
			DRAWN	CHECKED	DB	

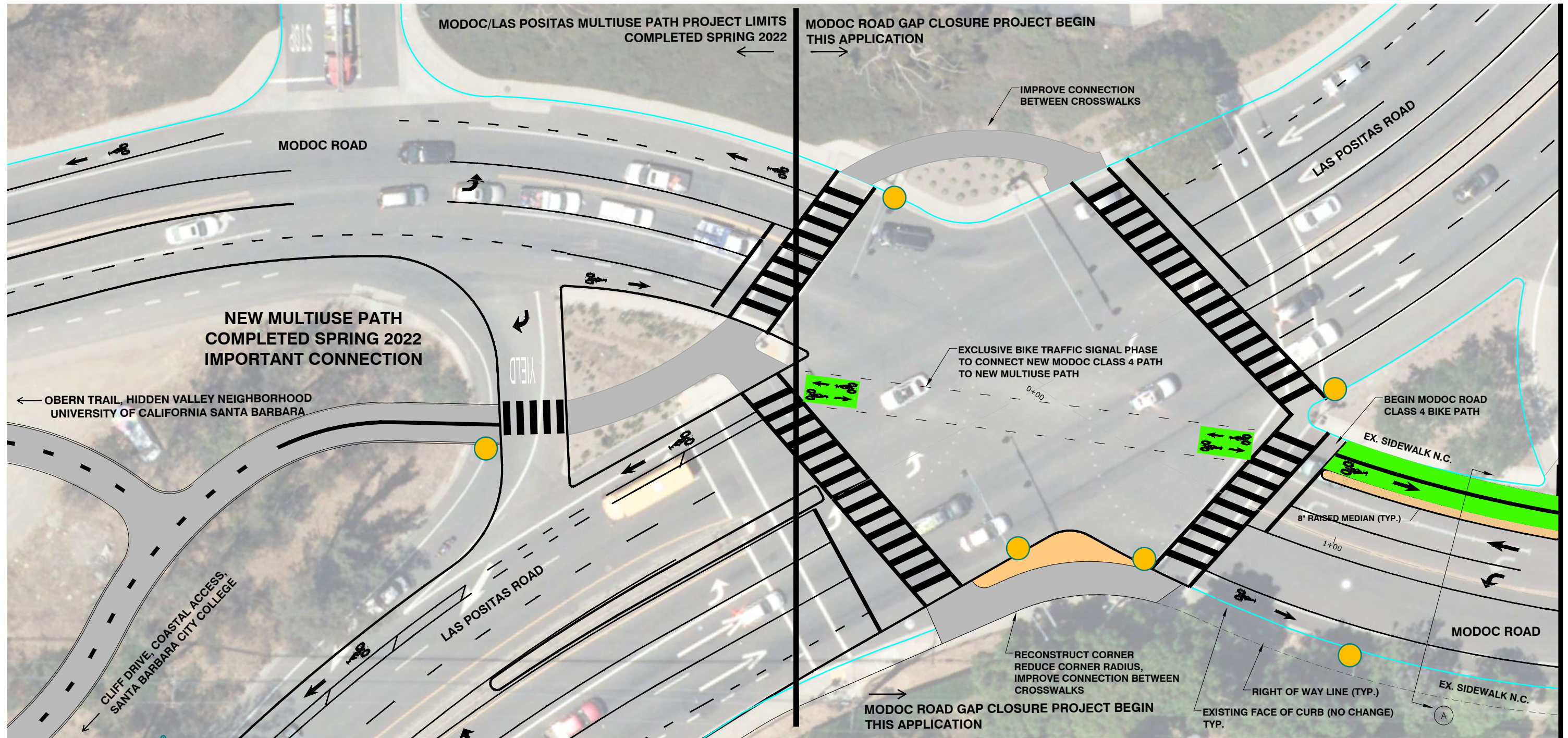
WESTSIDE AND LOWER WESTCOTE TRANSPORTATION PLAN IMPLEMENTATION  
**SHEET INDEX**



VICINITY MAP  
N.T.S.

2022-XXXXX  
PBW. NO.  
XXXX G2  
C-1-XXXX  
DWG. NO.  
SHT. 2 OF 45

# MODOC ROAD CLASS IV PATH



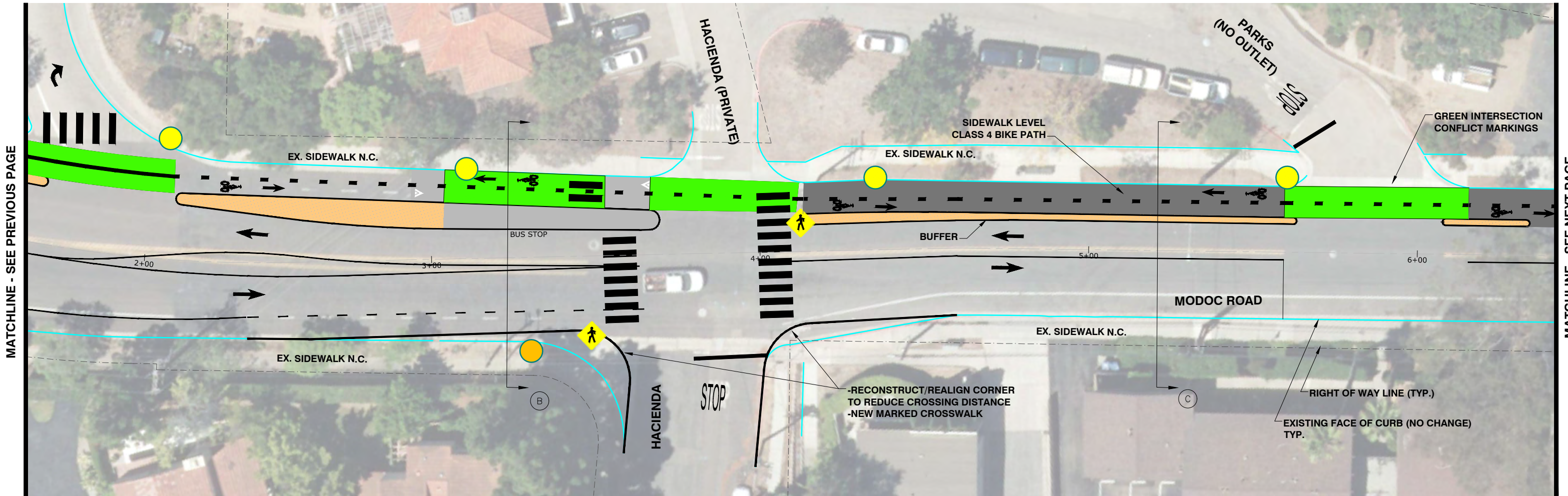
MATCHLINE - SEE NEXT PAGE

- PARKWAY/MEDIAN
- CLASS 4 CYCLE TRACK - RAISED/SIDEWALK LEVEL (ASPHALT)
- CLASS 4 CYCLE TRACK - RAISED (CONCRETE)
- GREEN CONFLICT PAVEMENT MARKINGS
- TREE REMOVAL
- NEW OR RELOCATED STREET LIGHT
- EXISTING STREET LIGHT
- A
 NEW CROSSWALK OR MODIFIED CROSSWALK
- EXISTING FACE OF CURB
- NEW/REALIGNED FACE OF CURB
- CROSS SECTIONS SEE PAGES 15 AND 16



<b>CITY OF SANTA BARBARA PUBLIC WORKS</b>	
WESTSIDE AND LOWER WEST ACTIVE TRANSPORTATION PLAN IMPLEMENTATION	
SERVICE REQUEST: NA	WORK ORDER: NA
SHEET: 3 OF 45	DATE: 04/2022
SCALE: 1"=30'	DRAWN BY: DB

# MODOC ROAD CLASS IV PATH



MATCHLINE - SEE PREVIOUS PAGE

MATCHLINE - SEE NEXT PAGE

- PARKWAY/MEDIAN
- CLASS 4 CYCLE TRACK - RAISED/SIDEWALK LEVEL (ASPHALT)
- CLASS 4 CYCLE TRACK - RAISED (CONCRETE)
- GREEN CONFLICT PAVEMENT MARKINGS
- + TREE REMOVAL
- NEW OR RELOCATED STREET LIGHT
- EXISTING STREET LIGHT
- ⚠ NEW CROSSWALK OR MODIFIED CROSSWALK
- EXISTING FACE OF CURB
- NEW/REALIGNED FACE OF CURB
- A CROSS SECTION - SEE PAGES 15 AND 16

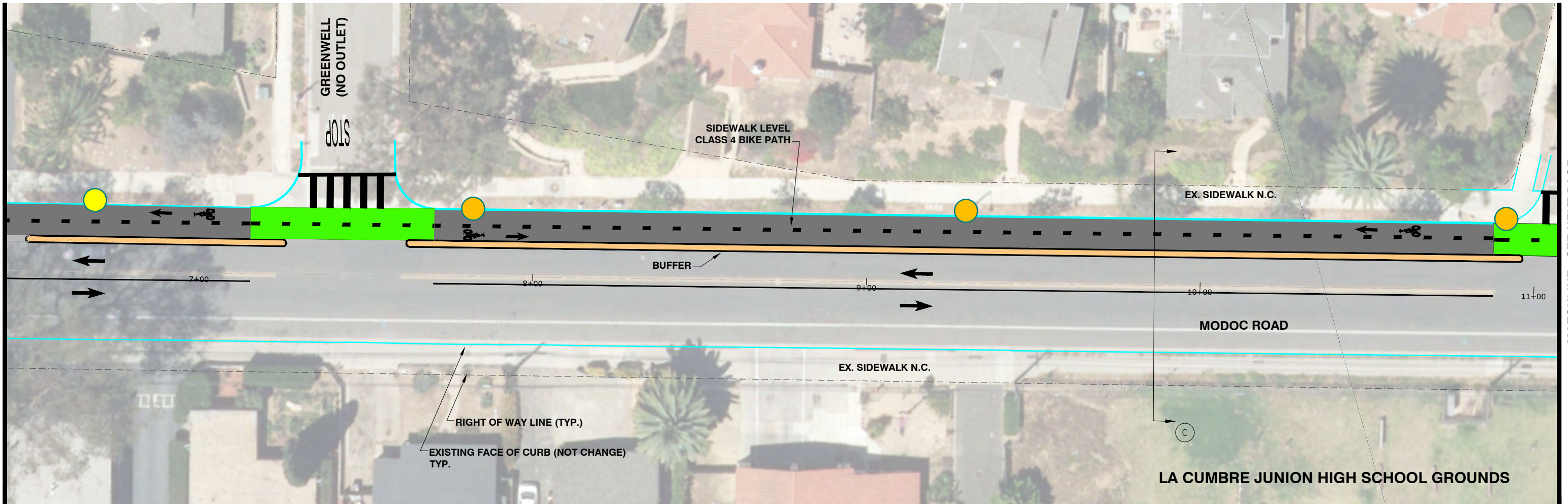


<b>CITY OF SANTA BARBARA PUBLIC WORKS</b>	
WESTSIDE AND LOWER WEST ACTIVE TRANSPORTATION PLAN IMPLEMENTATION	
SERVICE REQUEST: NA	WORK ORDER: NA
SHEET: 4 OF 45	DATE: 04/2022
SCALE: 1"=30'	DRAWN BY: DB

**MODOC ROAD CLASS IV PATH**

MATCHLINE - SEE PREVIOUS PAGE

MATCHLINE - SEE NEXT PAGE



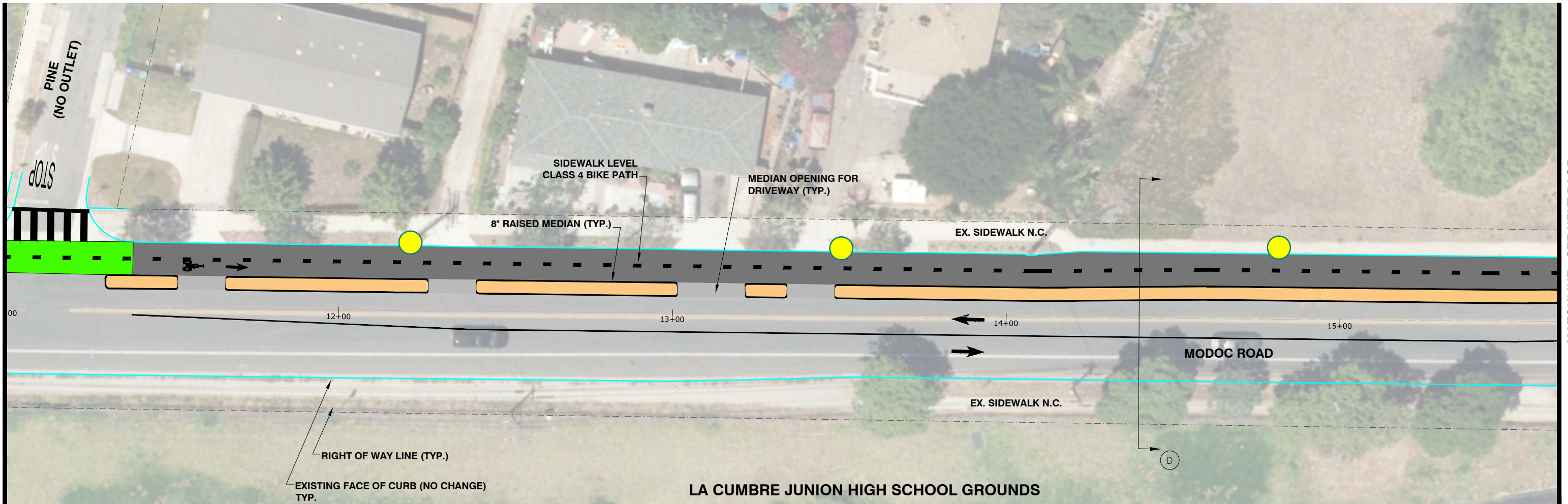
- PARKWAY/MEDIAN
- CLASS 4 CYCLE TRACK - RAISED/SIDEWALK LEVEL (ASPHALT)
- CLASS 4 CYCLE TRACK - RAISED (CONCRETE)
- GREEN CONFLICT PAVEMENT MARKINGS
- + TREE REMOVAL
- NEW OR RELOCATED STREET LIGHT
- EXISTING STREET LIGHT
- NEW CROSSWALK OR MODIFIED CROSSWALK
- EXISTING FACE OF CURB
- NEW/REALIGNED FACE OF CURB
- A CROSS SECTION - SEE PAGES 15 AND 16







<b>CITY OF SANTA BARBARA PUBLIC WORKS</b>	
WESTSIDE AND LOWER WEST ACTIVE TRANSPORTATION PLAN IMPLEMENTATION	
SERVICE REQUEST: NA	WORK ORDER: NA
SHEET: 5 OF 45	DATE: 04/2022
SCALE: 1"=30'	DRAWN BY: DB

MATCHLINE - SEE PREVIOUS PAGE

MATCHLINE - SEE NEXT PAGE



-  PARKWAY/MEDIAN
-  CLASS 4 CYCLE TRACK - RAISED/SIDEWALK LEVEL (ASPHALT)
-  CLASS 4 CYCLE TRACK - RAISED (CONCRETE)
-  GREEN CONFLICT PAVEMENT MARKINGS

 TREE REMOVAL

 NEW OR RELOCATED STREET LIGHT

 EXISTING STREET LIGHT

  NEW CROSSWALK OR MODIFIED CROSSWALK

 EXISTING FACE OF CURB

 NEW/REALIGNED FACE OF CURB

 CROSS SECTION - SEE PAGES 15 AND 16



**CITY OF SANTA BARBARA  
PUBLIC WORKS**

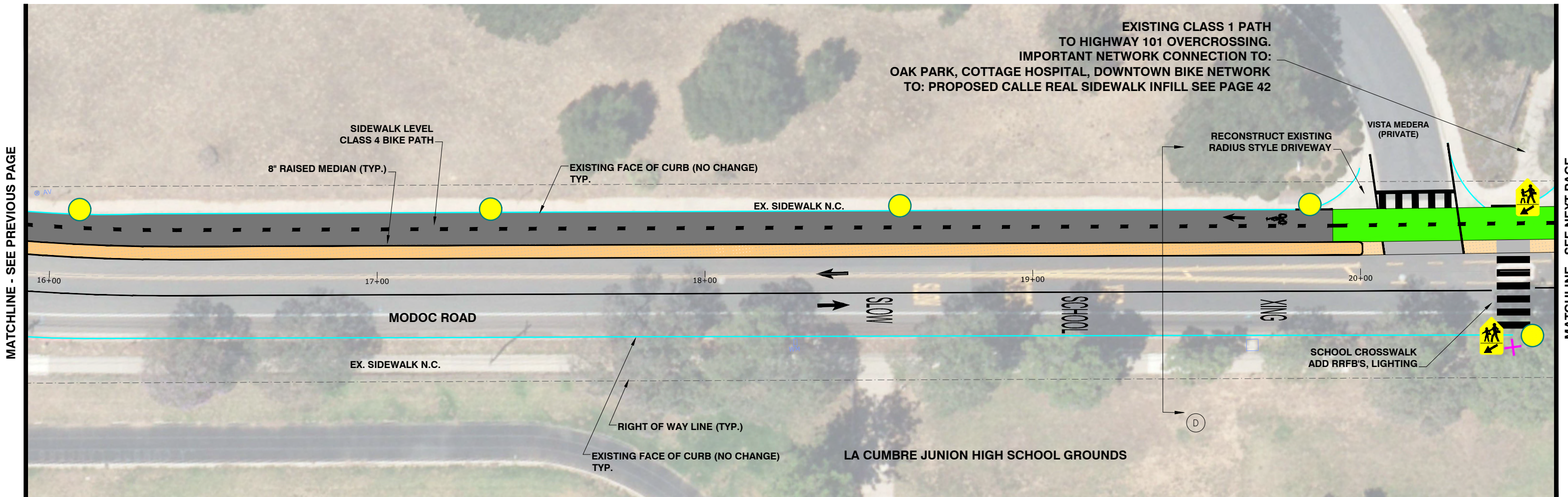
WESTSIDE AND LOWER WEST ACTIVE  
TRANSPORTATION PLAN IMPLEMENTATION

SERVICE REQUEST: NA      WORK ORDER: NA

SHEET: 6 OF 45              DATE: 04/2022

SCALE: 1"=30'              DRAWN BY: DB

# MODOC ROAD CLASS IV PATH



MATCHLINE - SEE PREVIOUS PAGE

MATCHLINE - SEE NEXT PAGE

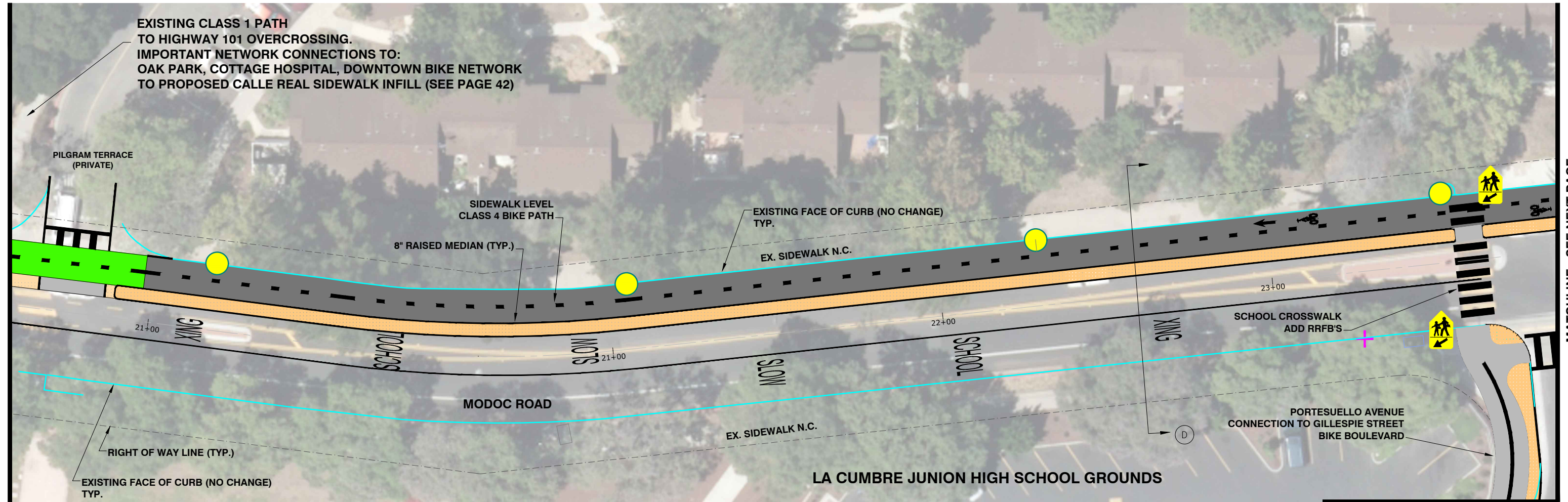
-  PARKWAY/MEDIAN
-  CLASS 4 CYCLE TRACK - RAISED/SIDEWALK LEVEL (ASPHALT)
-  CLASS 4 CYCLE TRACK - RAISED (CONCRETE)
-  GREEN CONFLICT PAVEMENT MARKINGS
-  TREE REMOVAL
-  NEW OR RELOCATED STREET LIGHT
-  EXISTING STREET LIGHT
-   NEW CROSSWALK OR MODIFIED CROSSWALK
-  EXISTING FACE OF CURB
-  NEW/REALIGNED FACE OF CURB
-  CROSS SECTION - SEE PAGES 15 AND 16

<b>CITY OF SANTA BARBARA PUBLIC WORKS</b>	
WESTSIDE AND LOWER WEST ACTIVE TRANSPORTATION PLAN IMPLEMENTATION	
SERVICE REQUEST: NA	WORK ORDER: NA
SHEET: 7 OF 45	DATE: 04/2022
SCALE: 1"=30'	DRAWN BY: DB

# MODOC ROAD CLASS IV PATH

EXISTING CLASS 1 PATH TO HIGHWAY 101 OVERCROSSING.  
 IMPORTANT NETWORK CONNECTIONS TO:  
 OAK PARK, COTTAGE HOSPITAL, DOWNTOWN BIKE NETWORK  
 TO PROPOSED CALLE REAL SIDEWALK INFILL (SEE PAGE 42)

MATCHLINE - SEE PREVIOUS PAGE



MATCHLINE - SEE NEXT PAGE

- PARKWAY/MEDIAN
- CLASS 4 CYCLE TRACK - RAISED/SIDEWALK LEVEL (ASPHALT)
- CLASS 4 CYCLE TRACK - RAISED (CONCRETE)
- GREEN CONFLICT PAVEMENT MARKINGS

- + TREE REMOVAL
- NEW OR RELOCATED STREET LIGHT
- EXISTING STREET LIGHT
- ⚠ NEW CROSSWALK OR MODIFIED CROSSWALK
- EXISTING FACE OF CURB
- NEW/REALIGNED FACE OF CURB
- A CROSS SECTION - SEE PAGES 15 AND 16

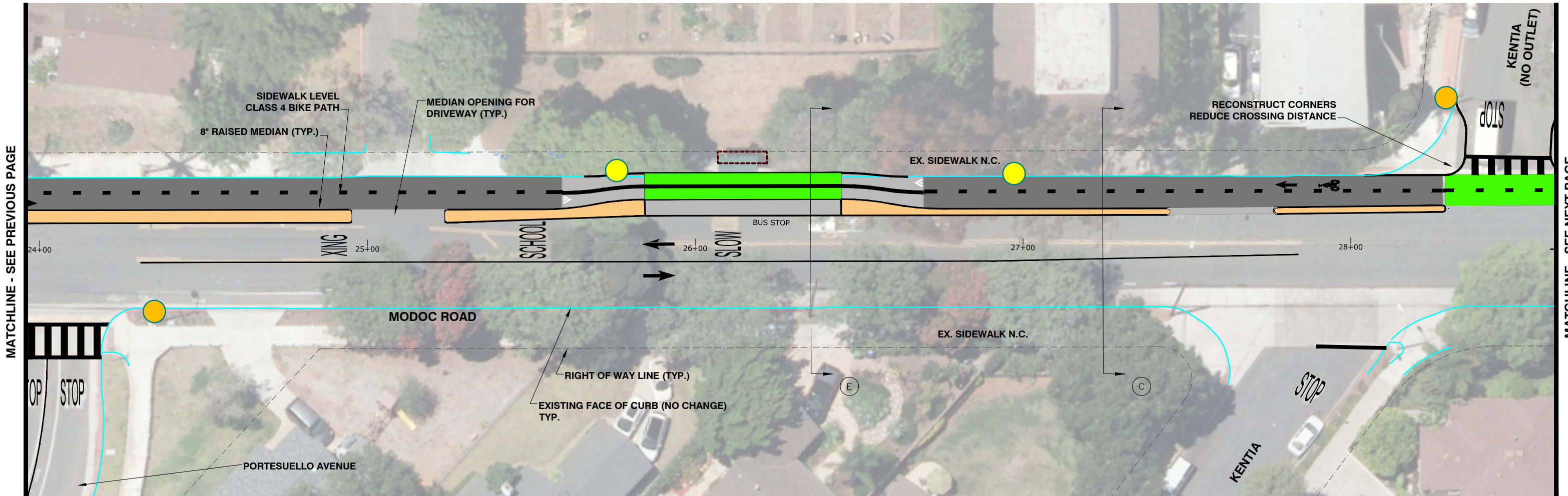
PORTESUELLO AVENUE  
 CLASS 4 CONNECTION  
 MATCHLINE - SEE PAGE 13



<b>CITY OF SANTA BARBARA PUBLIC WORKS</b>	
WESTSIDE AND LOWER WEST ACTIVE TRANSPORTATION PLAN IMPLEMENTATION	
SERVICE REQUEST: NA	WORK ORDER: NA
SHEET: 8 OF 45	DATE: 04/2022
SCALE: 1"=30'	DRAWN BY: DB



# MODOC ROAD CLASS IV PATH



MATCHLINE - SEE PREVIOUS PAGE

MATCHLINE - SEE NEXT PAGE

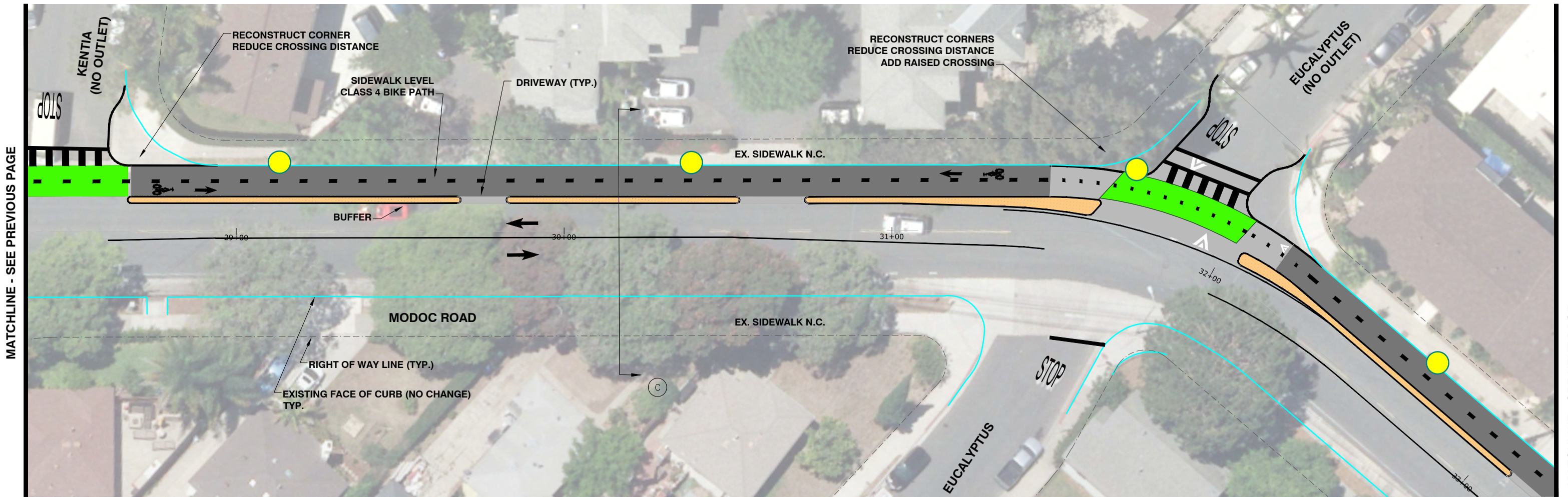
- PARKWAY/MEDIAN
- CLASS 4 CYCLE TRACK - RAISED/SIDEWALK LEVEL (ASPHALT)
- CLASS 4 CYCLE TRACK - RAISED (CONCRETE)
- GREEN CONFLICT PAVEMENT MARKINGS

- + TREE REMOVAL
- NEW OR RELOCATED STREET LIGHT
- EXISTING STREET LIGHT
- NEW CROSSWALK OR MODIFIED CROSSWALK
- EXISTING FACE OF CURB
- NEW/REALIGNED FACE OF CURB
- A CROSS SECTION - SEE PAGES 15 AND 16



<b>CITY OF SANTA BARBARA PUBLIC WORKS</b>	
WESTSIDE AND LOWER WEST ACTIVE TRANSPORTATION PLAN IMPLEMENTATION	
SERVICE REQUEST: NA	WORK ORDER: NA
SHEET: 9 OF 45	DATE: 04/2022
SCALE: 1"=30'	DRAWN BY: DB

# MODOC ROAD CLASS IV PATH



- PARKWAY/MEDIAN
- CLASS 4 CYCLE TRACK - RAISED/SIDEWALK LEVEL (ASPHALT)
- CLASS 4 CYCLE TRACK - RAISED (CONCRETE)
- GREEN CONFLICT PAVEMENT MARKINGS
- + TREE REMOVAL
- NEW OR RELOCATED STREET LIGHT
- EXISTING STREET LIGHT
- ⚠ NEW CROSSWALK OR MODIFIED CROSSWALK
- EXISTING FACE OF CURB
- NEW/REALIGNED FACE OF CURB
- A CROSS SECTION - SEE PAGES 15 AND 16

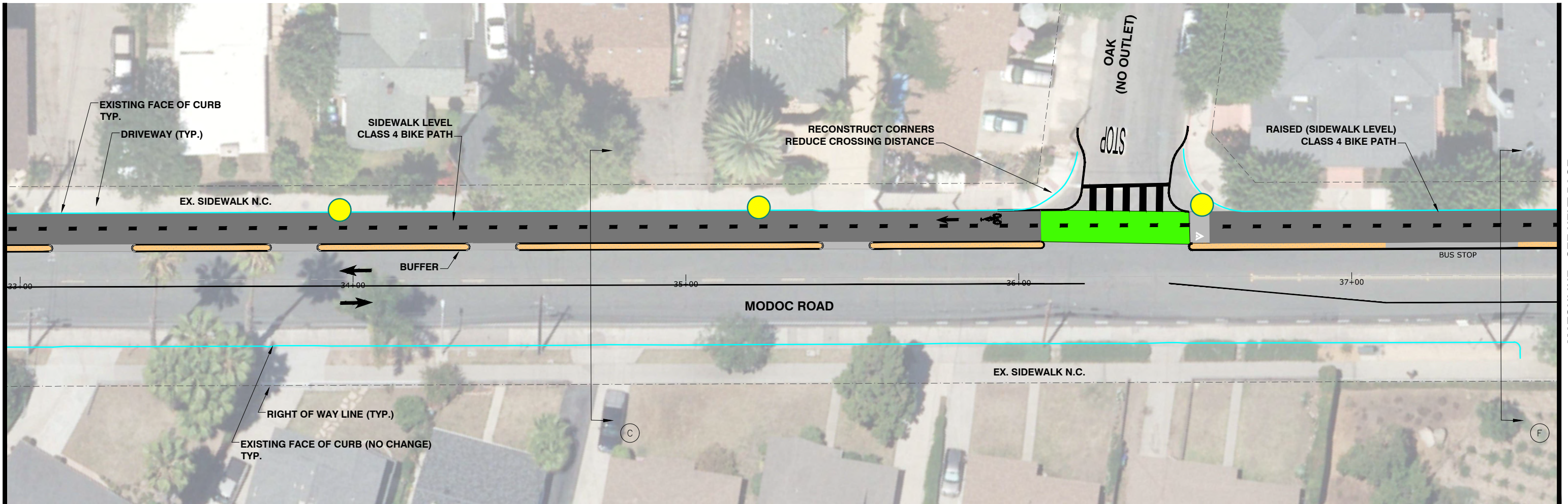
MATCHLINE - SEE NEXT PAGE



<b>CITY OF SANTA BARBARA PUBLIC WORKS</b>	
WESTSIDE AND LOWER WEST ACTIVE TRANSPORTATION PLAN IMPLEMENTATION	
SERVICE REQUEST: NA	WORK ORDER: NA
SHEET: 10 OF 45	DATE: 04/2022
SCALE: 1"=30'	DRAWN BY: DB

# MODOC ROAD CLASS IV PATH

MATCHLINE - SEE PREVIOUS PAGE



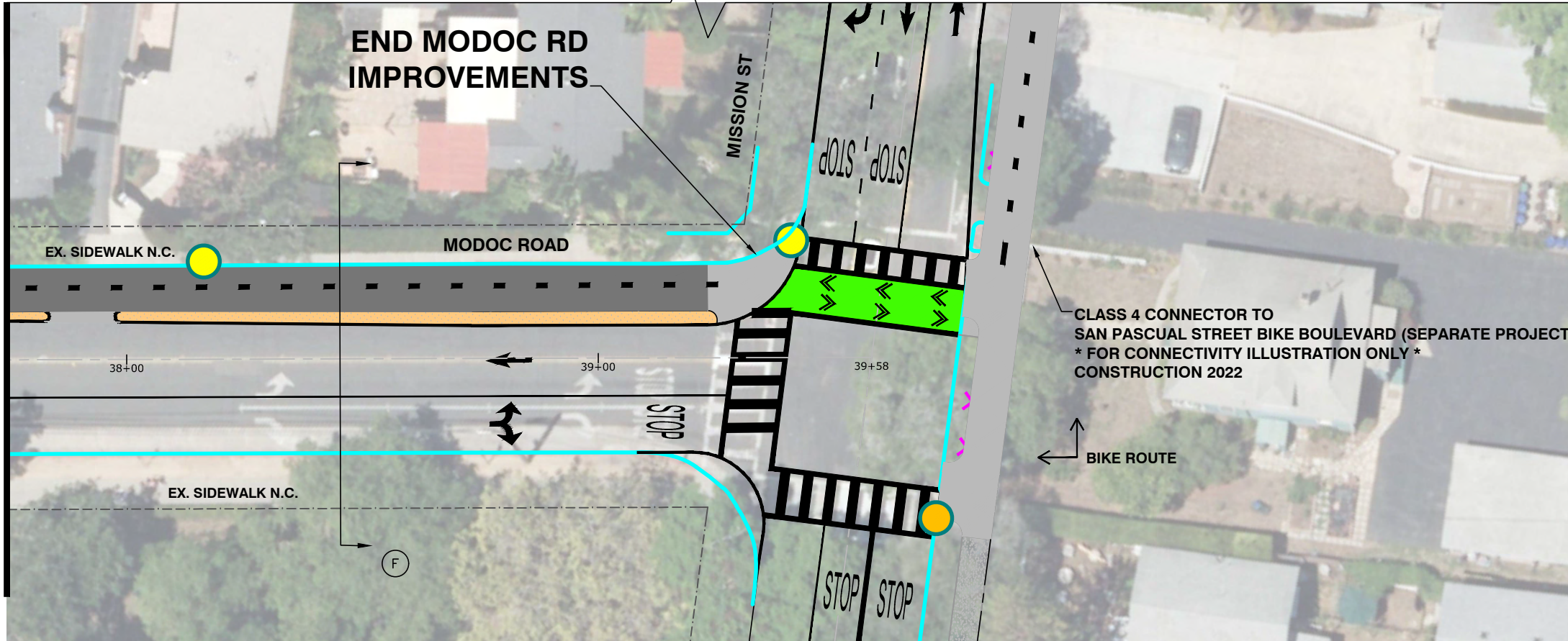

MATCHLINE - SEE NEXT PAGE

- PARKWAY/MEDIAN
- CLASS 4 CYCLE TRACK - RAISED/SIDEWALK LEVEL (ASPHALT)
- CLASS 4 CYCLE TRACK - RAISED (CONCRETE)
- GREEN CONFLICT PAVEMENT MARKINGS

- + TREE REMOVAL
- NEW OR RELOCATED STREET LIGHT
- EXISTING STREET LIGHT
- ⚠ NEW CROSSWALK OR MODIFIED CROSSWALK

- EXISTING FACE OF CURB
- NEW/REALIGNED FACE OF CURB
- A CROSS SECTION - SEE PAGES 15 AND 16

<b>CITY OF SANTA BARBARA PUBLIC WORKS</b>	
WESTSIDE AND LOWER WEST ACTIVE TRANSPORTATION PLAN IMPLEMENTATION	
SERVICE REQUEST: NA	WORK ORDER: NA
SHEET: 11 OF 45	DATE: 04/2022
SCALE: 1"=30'	DRAWN BY: DB



- PARKWAY/MEDIAN
- CLASS 4 CYCLE TRACK - RAISED/SIDEWALK LEVEL (ASPHALT)
- CLASS 4 CYCLE TRACK - RAISED (CONCRETE)
- GREEN CONFLICT PAVEMENT MARKINGS
- + TREE REMOVAL
- NEW OR RELOCATED STREET LIGHT
- EXISTING STREET LIGHT
- NEW CROSSWALK OR MODIFIED CROSSWALK
- NEW CROSSWALK OR MODIFIED CROSSWALK
- EXISTING FACE OF CURB
- NEW/REALIGNED FACE OF CURB
- A CROSS SECTION - SEE PAGES 15 AND 16

MATCHLINE - SEE PREVIOUS PAGE

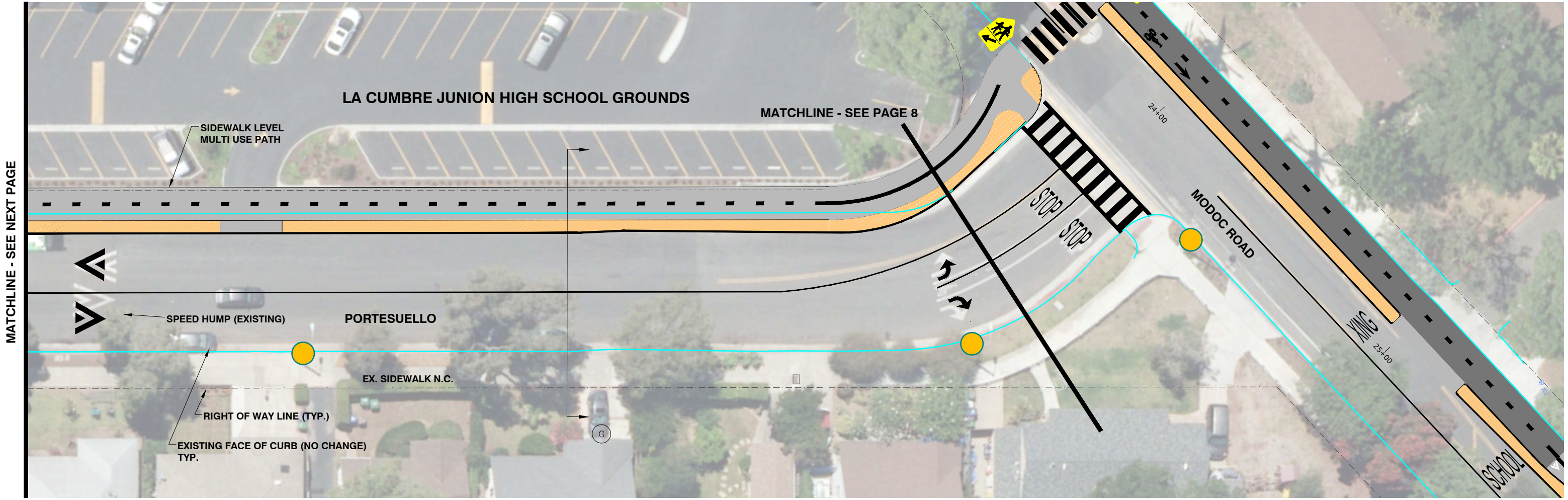


**CITY OF SANTA BARBARA  
PUBLIC WORKS**

WESTSIDE AND LOWER WEST ACTIVE  
TRANSPORTATION PLAN IMPLEMENTATION

SERVICE REQUEST: NA	WORK ORDER: NA
SHEET: 12 OF 45	DATE: 04/2022
SCALE: 1"=30'	DRAWN BY: DB

**PORTESUELLO AVE CLASS IV - CONNECTION TO WESTSIDE TO LOWER WEST BIKE ROUTE**



MATCHLINE - SEE NEXT PAGE

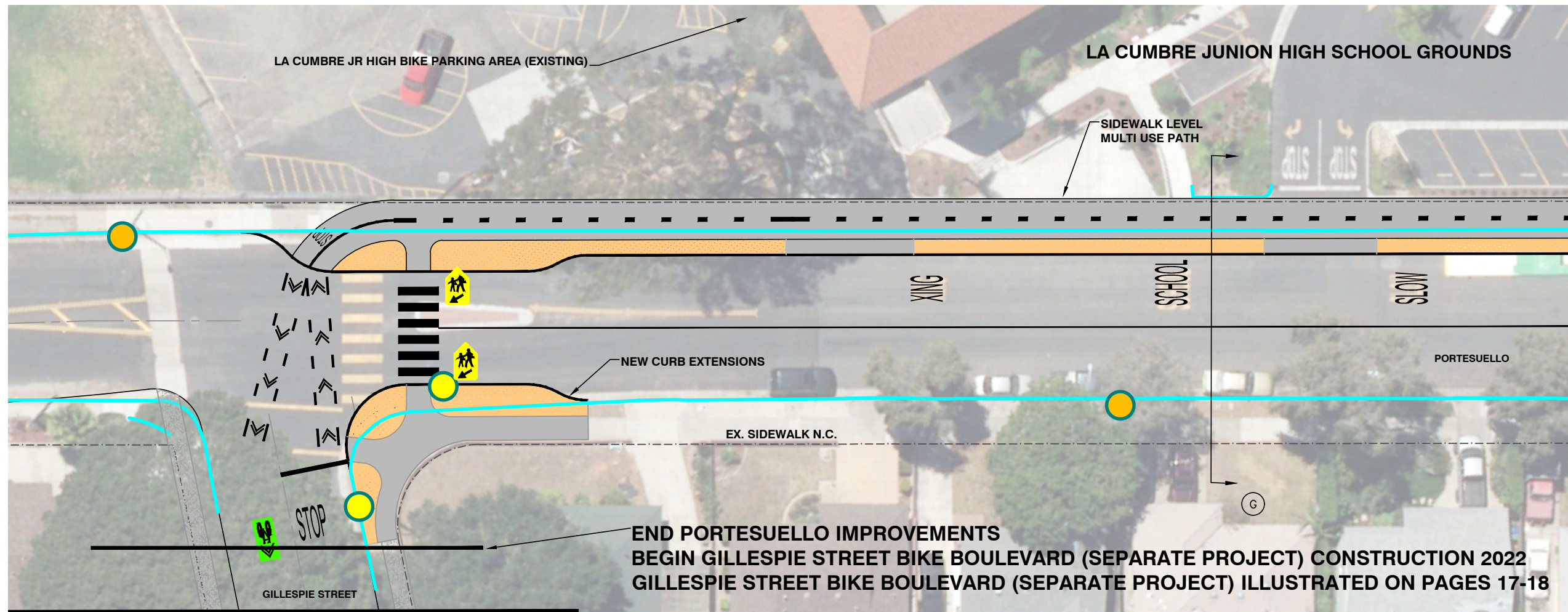
MATCHLINE - SEE PAGE 8

- PARKWAY/MEDIAN
- CLASS 4 CYCLE TRACK - RAISED/SIDEWALK LEVEL (ASPHALT)
- CLASS 4 CYCLE TRACK - RAISED (CONCRETE) OR OTHER CONCRETE
- GREEN CONFLICT PAVEMENT MARKINGS
- + TREE REMOVAL
- NEW OR RELOCATED STREET LIGHT
- EXISTING STREET LIGHT
- ⚠ NEW CROSSWALK OR MODIFIED CROSSWALK
- EXISTING FACE OF CURB
- NEW/REALIGNED FACE OF CURB
- A CROSS SECTION - SEE PAGES 15 AND 16

<b>CITY OF SANTA BARBARA PUBLIC WORKS</b>	
WESTSIDE AND LOWER WEST ACTIVE TRANSPORTATION PLAN IMPLEMENTATION	
SERVICE REQUEST: NA	WORK ORDER: NA
SHEET: 13 OF 45	DATE: 04/2022
SCALE: 1"=30'	DRAWN BY: DB



**PORTESUELLO AVE CLASS IV - CONNECTION TO WESTSIDE TO LOWER WEST BIKE ROUTE**



MATCHLINE - SEE PREVIOUS PAGE

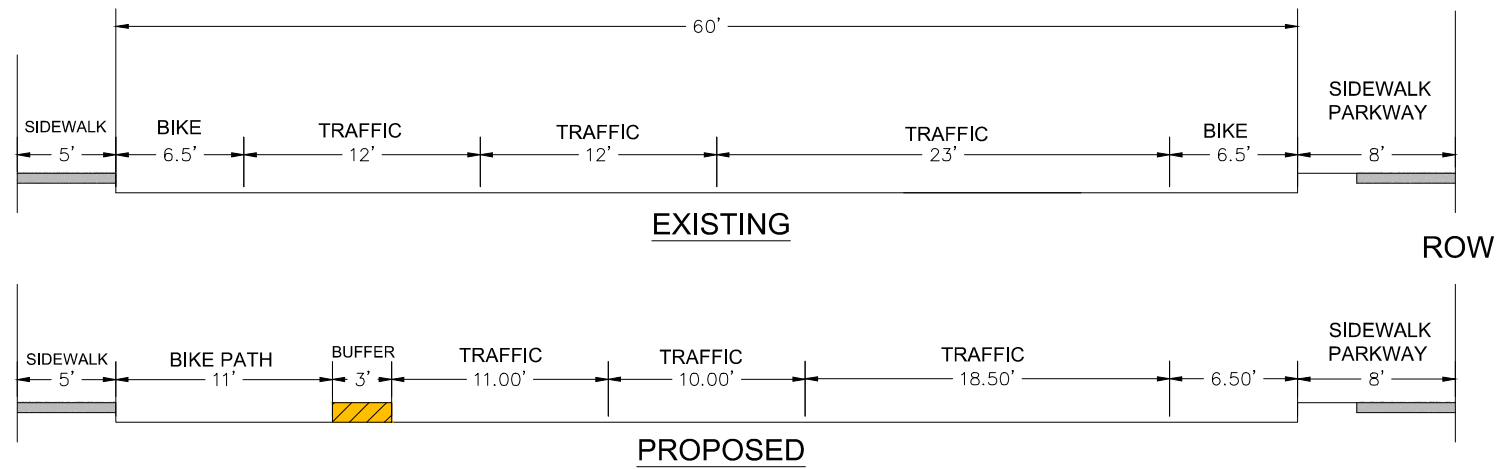
MATCHLINE - SEE PAGE 17

-  PARKWAY/MEDIAN
-  CLASS 4 CYCLE TRACK - RAISED/SIDEWALK LEVEL (ASPHALT)
-  CLASS 4 CYCLE TRACK - RAISED (CONCRETE) OR OTHER CONCRETE
-  GREEN CONFLICT PAVEMENT MARKINGS
-  TREE REMOVAL
-  NEW OR RELOCATED STREET LIGHT
-  EXISTING STREET LIGHT
-  NEW CROSSWALK OR MODIFIED CROSSWALK
-  EXISTING FACE OF CURB
-  NEW/REALIGNED FACE OF CURB
-  CROSS SECTION - SEE PAGES 15 AND 16

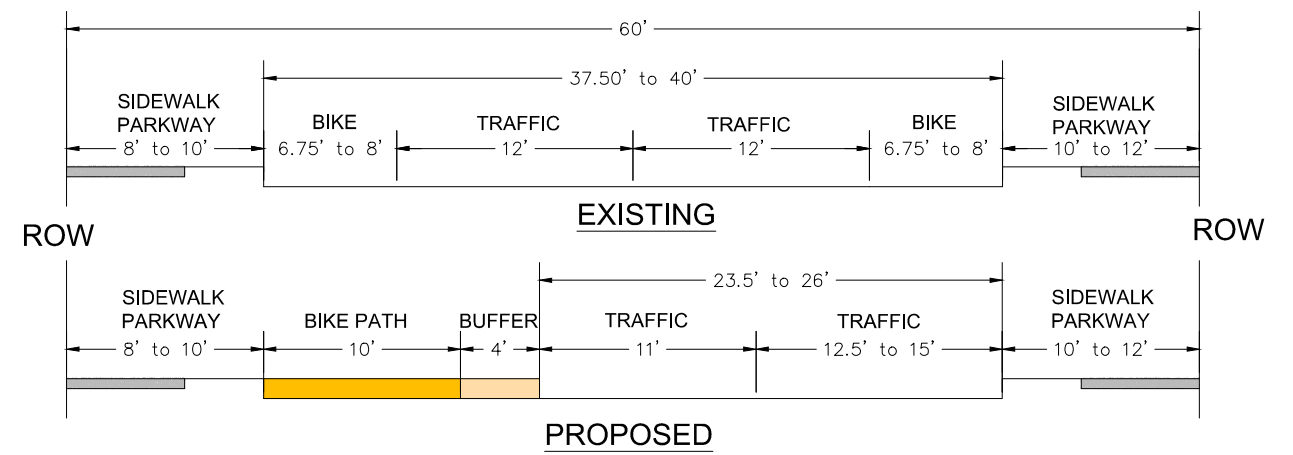


<b>CITY OF SANTA BARBARA PUBLIC WORKS</b>	
WESTSIDE AND LOWER WEST ACTIVE TRANSPORTATION PLAN IMPLEMENTATION	
SERVICE REQUEST: NA	WORK ORDER: NA
SHEET: 14 OF 45	DATE: 04/2022
SCALE: 1"=30'	DRAWN BY: DB

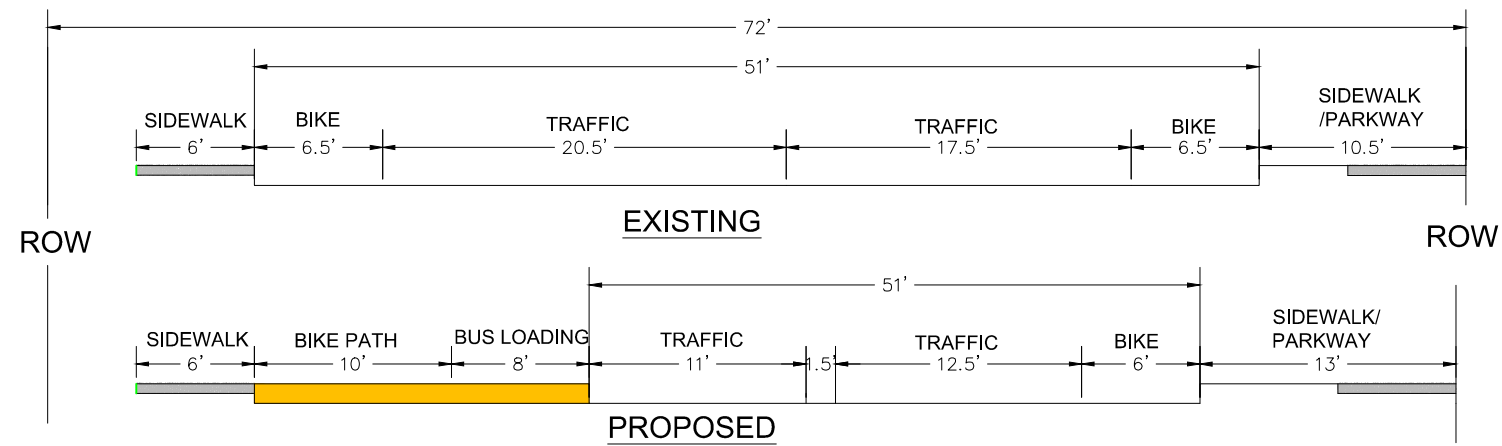
**A** CROSS SECTION SCALE 1"=10'



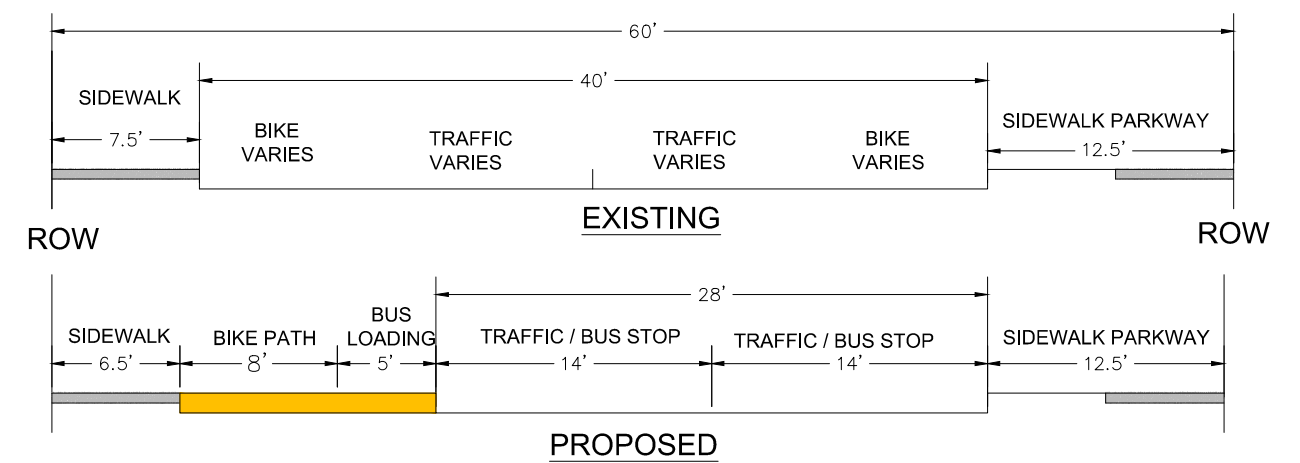
**D** CROSS SECTION SCALE 1"=10'



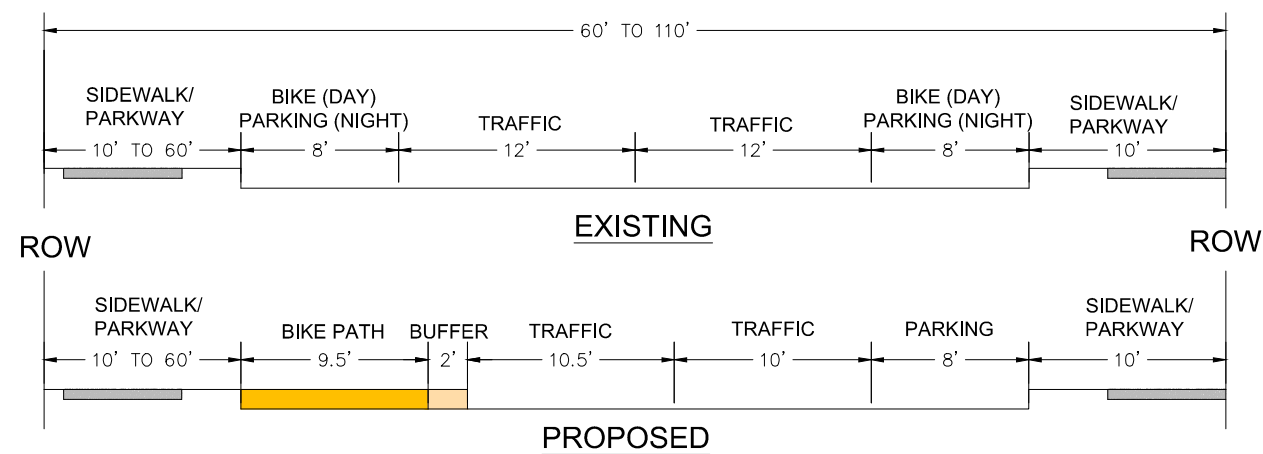
**B** CROSS SECTION SCALE 1"=10'



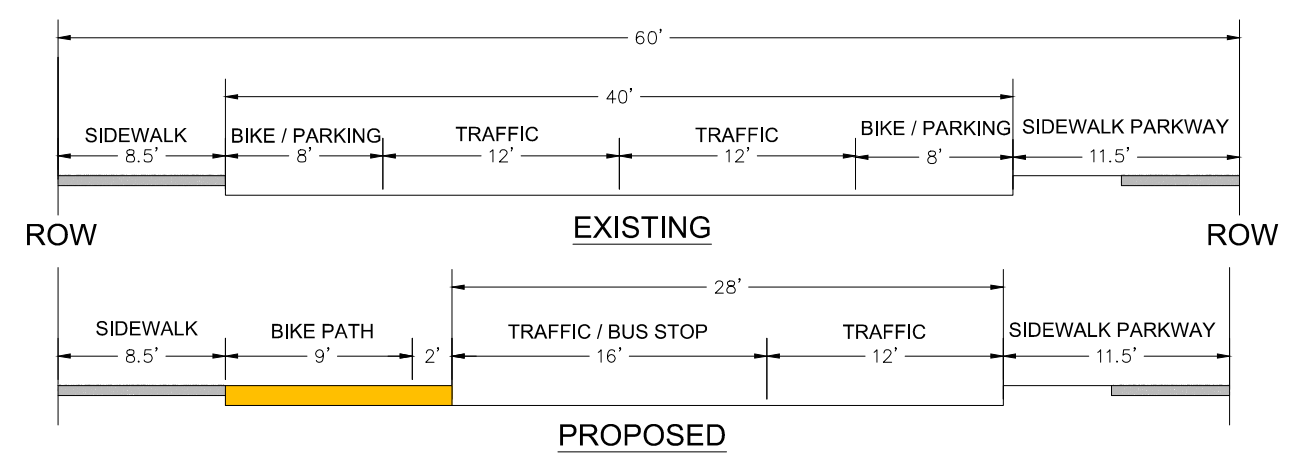
**E** CROSS SECTION SCALE 1"=10'



**C** CROSS SECTION SCALE 1"=10'



**F** CROSS SECTION SCALE 1"=10'

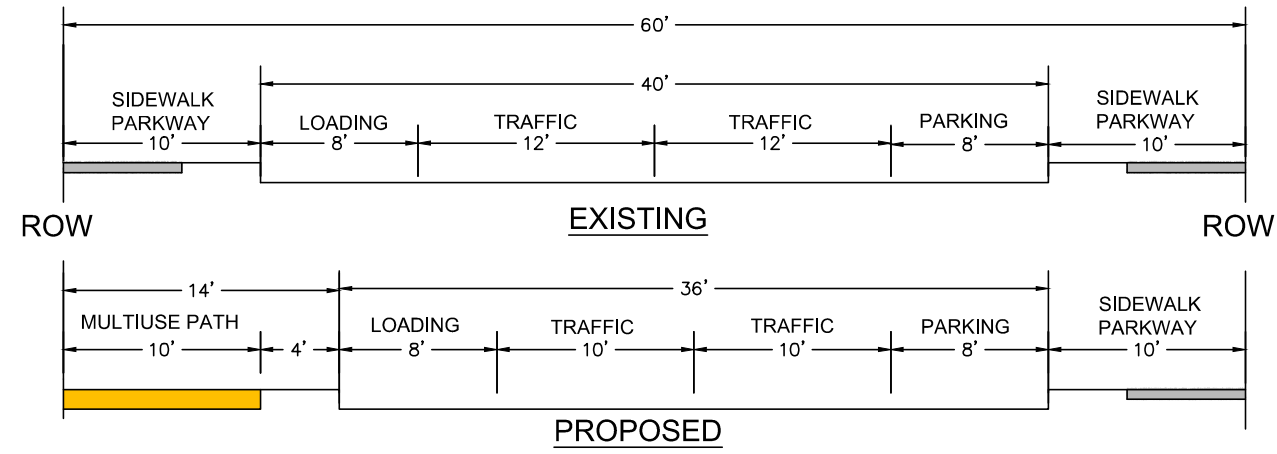


**CITY OF SANTA BARBARA  
PUBLIC WORKS**

**WESTSIDE AND LOWER WEST ACTIVE  
TRANSPORTATION PLAN IMPLEMENTATION**

SERVICE REQUEST: NA	WORK ORDER: NA
SHEET: 15 OF 45	DATE: 04/2022
SCALE: 1"=10'	DRAWN BY: DB

Ⓒ CROSS SECTION SCALE 1"=10'



**CITY OF SANTA BARBARA  
PUBLIC WORKS**

WESTSIDE AND LOWER WEST ACTIVE  
TRANSPORTATION PLAN IMPLIMENTATION

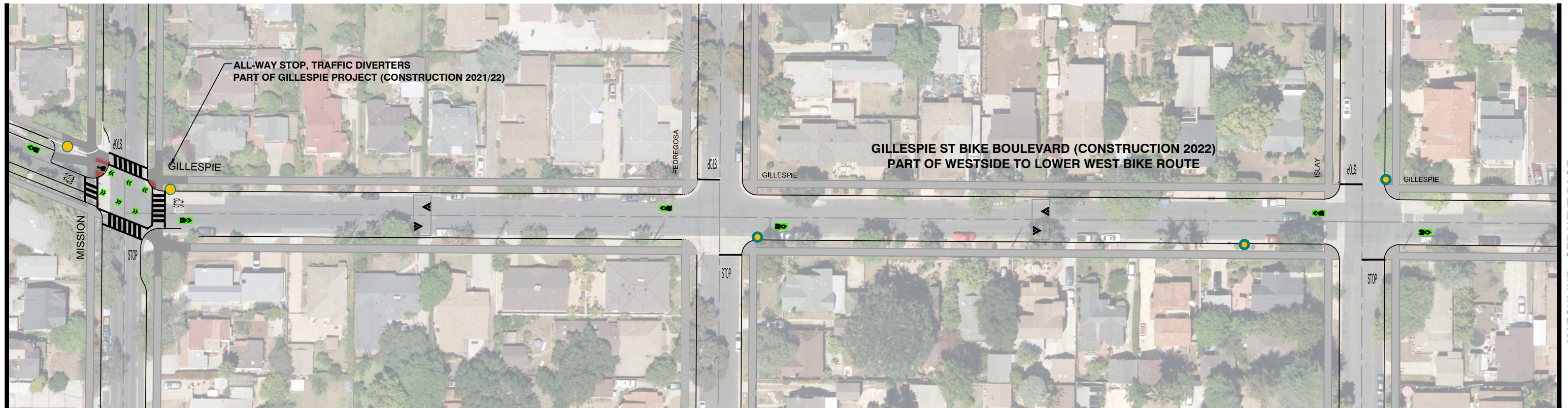
SERVICE REQUEST: NA	WORK ORDER: NA
SHEET: 16 OF 45	DATE: 04/2022
SCALE: 1"=10'	DRAWN BY: DB



**GILLESPIE STREET BIKE BOULEVARD (SEPARATE PROJECT) - FOR ILLUSTRATION ONLY OF CONNECTIVITY NEEDS**



MATCHLINE - SEE NEXT PAGE



MATCHLINE - SEE ABOVE RIGHT

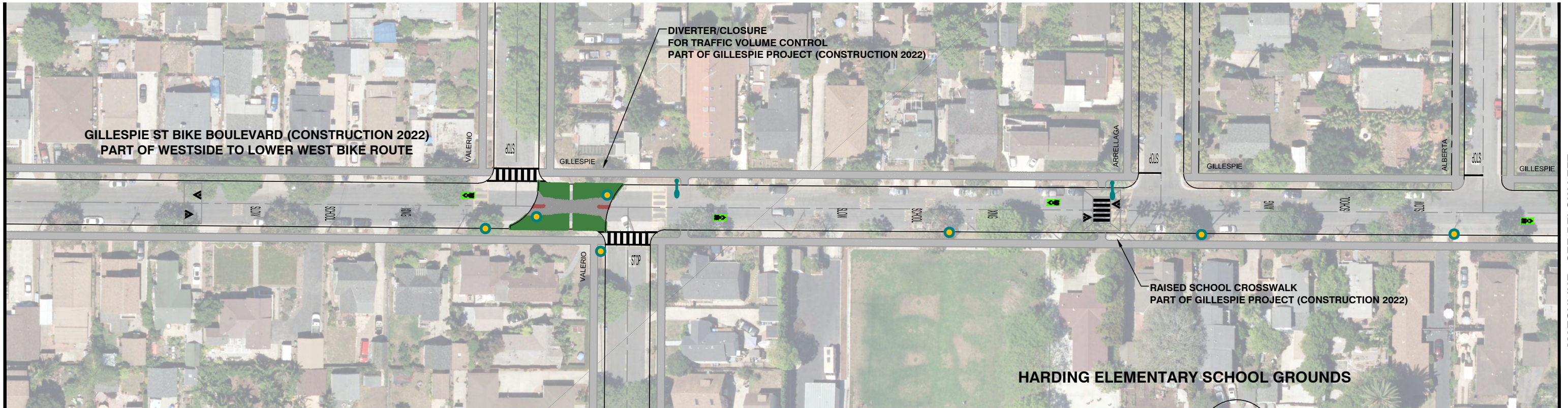
MATCHLINE - SEE NEXT PAGE



<b>CITY OF SANTA BARBARA PUBLIC WORKS</b>	
WESTSIDE AND LOWER WEST ACTIVE TRANSPORTATION PLAN IMPLIMENTATION	
SERVICE REQUEST: NA	WORK ORDER: NA
SHEET: 17 OF 45	DATE: 04/2022
SCALE: 1"=80'	DRAWN BY: DB

**GILLESPIE STREET BIKE BOULEVARD (SEPARATE PROJECT) - FOR ILLUSTRATION ONLY OF CONNECTIVITY NEEDS**

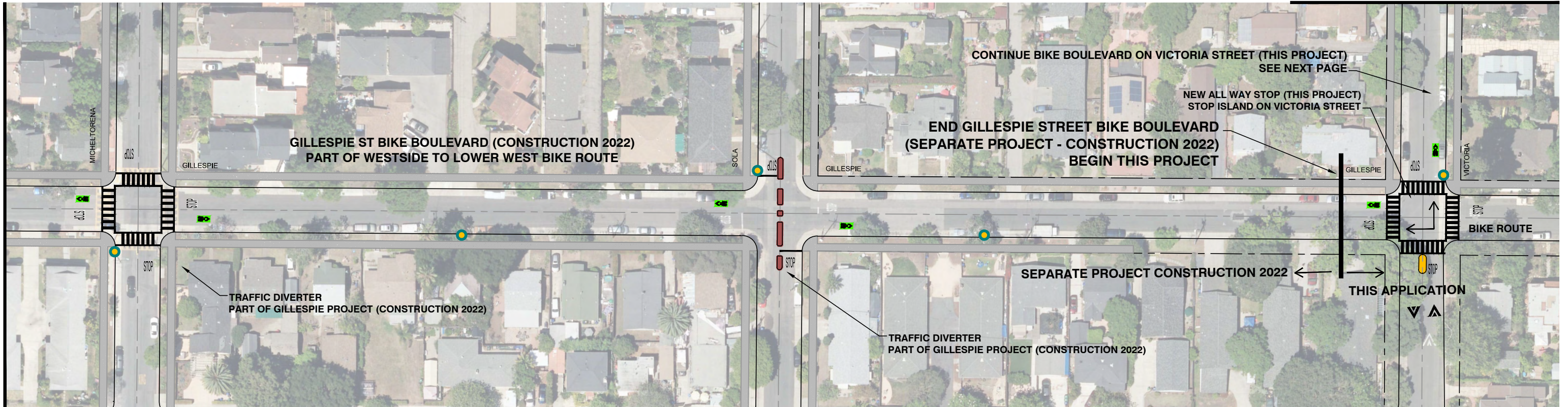
MATCHLINE - SEE PREVIOUS PAGE



MATCHLINE - SEE BELOW LEFT

MATCHLINE - SEE NEXT PAGE

MATCHLINE - SEE ABOVE RIGHT

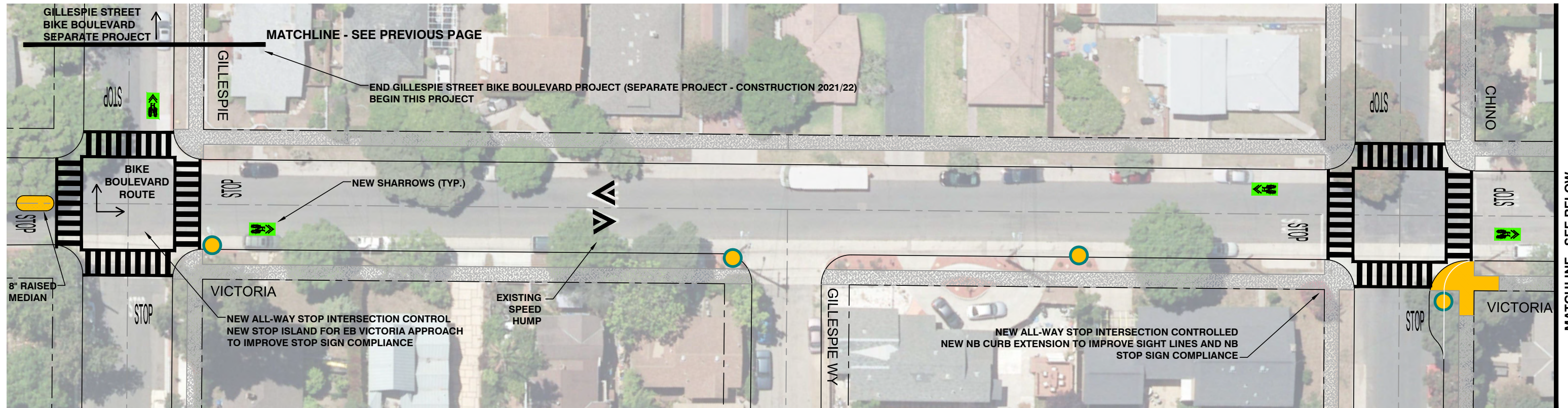






**CITY OF SANTA BARBARA  
PUBLIC WORKS**

WESTSIDE AND LOWER WEST ACTIVE  
TRANSPORTATION PLAN IMPLIMENTATION

SERVICE REQUEST: NA	WORK ORDER: NA
SHEET: 18 OF 45	DATE: 04/2022
SCALE: 1"=80'	DRAWN BY: DB

VICTORIA STREET BIKE BOULEVARD - PART OF WESTSIDE TO LOWER WEST BIKE ROUTE



-  SIDEWALK (EXISTING)
-  NEW CONCRETE
-  NEW OR RELOCATED STREET LIGHT
-  EXISTING STREET LIGHT

CITY OF SANTA BARBARA  
PUBLIC WORKS





WESTSIDE AND LOWER WEST ACTIVE  
TRANSPORTATION PLAN IMPLEMENTATION

SERVICE REQUEST: NA	WORK ORDER: NA
SHEET: 19 OF 45	DATE: 04/2022
SCALE: 1"=40'	DRAWN BY: DB



**MERCEDES LN BIKE BOULEVARD - PART OF WESTSIDE TO LOWER WEST BIKE ROUTE**



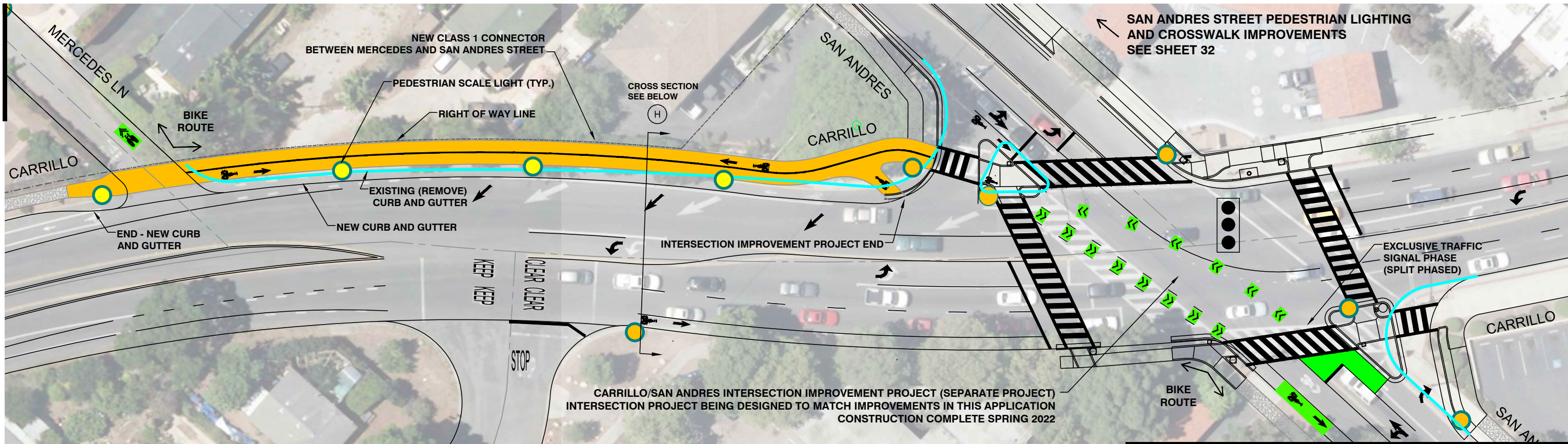
-  SIDEWALK (EXISTING)
-  NEW CONCRETE
-  NEW OR RELOCATED STREET LIGHT
-  EXISTING STREET LIGHT



CITY OF SANTA BARBARA PUBLIC WORKS	
WESTSIDE AND LOWER WEST ACTIVE TRANSPORTATION PLAN IMPLEMENTATION	
SERVICE REQUEST: NA	WORK ORDER: NA
SHEET: 20 OF 45	DATE: 04/2022
SCALE: 1"=40'	DRAWN BY: DB

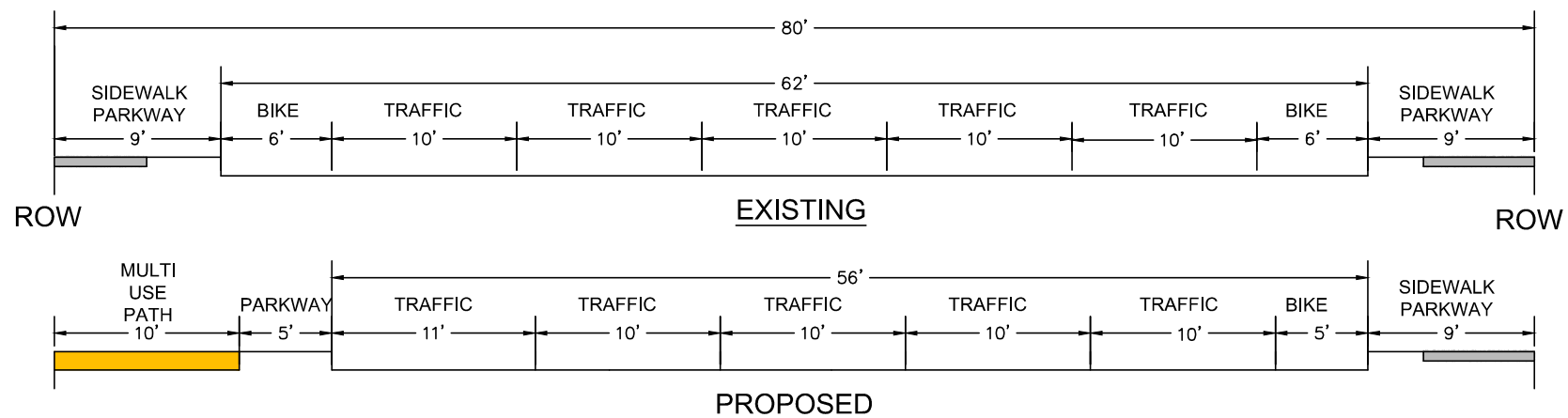
**CARRILLO STREET CLASS 1 CONNECTOR - PART OF WESTSIDE TO LOWER WEST BIKE ROUTE**

MATCHLINE - SEE PREVIOUS PAGE



MATCHLINE - SEE NEXT SHEET

(H) CROSS SECTION SCALE 1"=10'

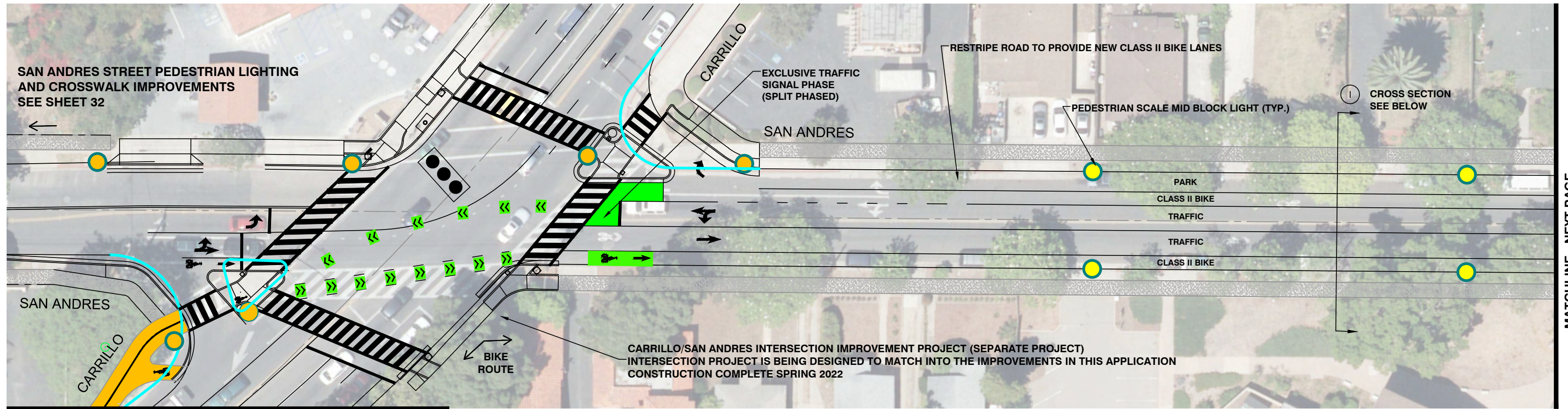


- SIDEWALK (EXISTING)
- NEW CONCRETE
- NEW OR RELOCATED STREET LIGHT
- EXISTING STREET LIGHT
- REMOVE EXISTING FACE OF CURB



<b>CITY OF SANTA BARBARA PUBLIC WORKS</b>	
WESTSIDE AND LOWER WEST ACTIVE TRANSPORTATION PLAN IMPLEMENTATION	
SERVICE REQUEST: NA	WORK ORDER: NA
SHEET: 21 OF 45	DATE: 04/2022
SCALE: 1"=40'	DRAWN BY: DB

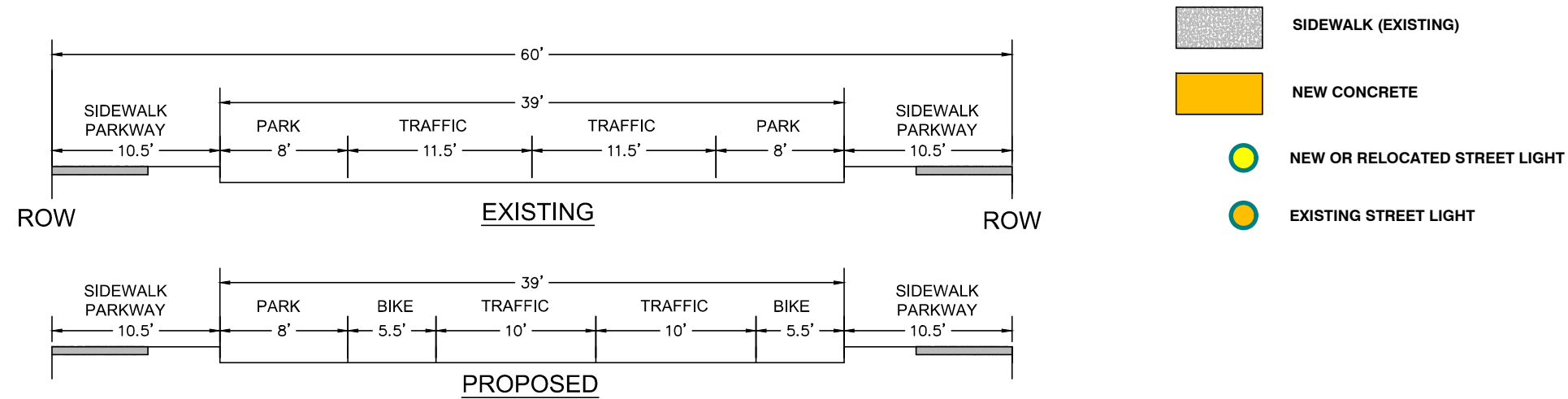
**SAN ANDRES STREET CLASS II BIKE LANES - PART OF WESTSIDE tTO LOWER WEST BIKE ROUTE**



MATCHLINE - NEXT PAGE

MATCHLINE - SEE PREVIOUS PAGE

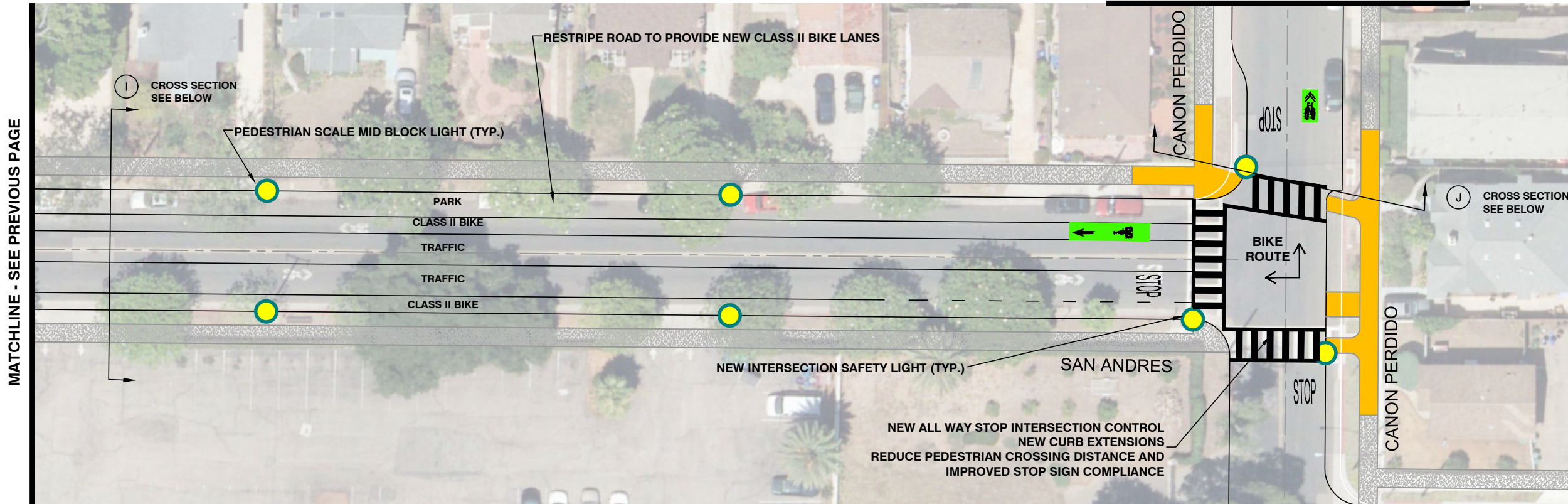
① CROSS SECTION SCALE 1"=10'



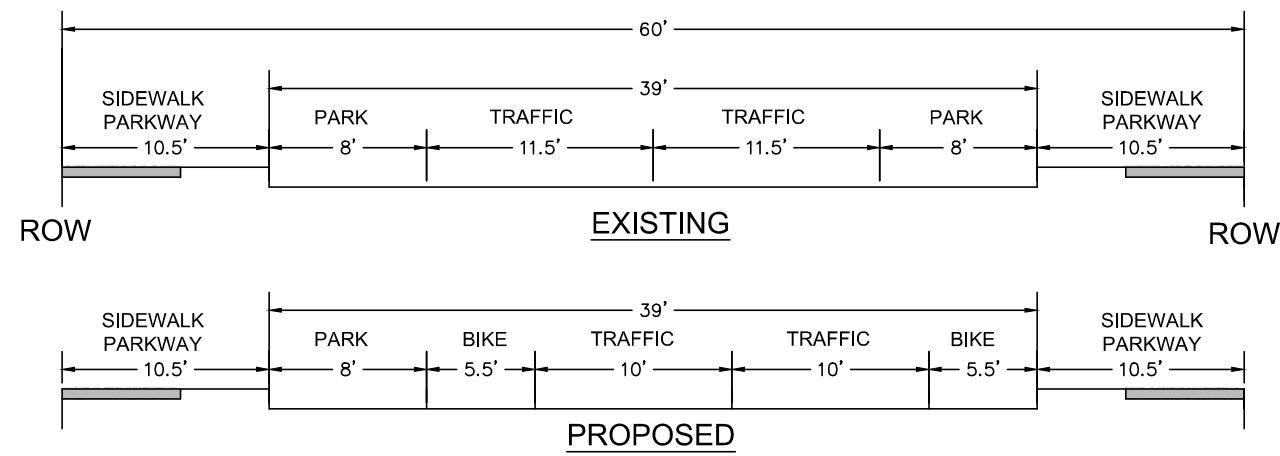
CITY OF SANTA BARBARA PUBLIC WORKS	
WESTSIDE AND LOWER WEST ACTIVE TRANSPORTATION PLAN IMPLEMENTATION	
SERVICE REQUEST: NA	WORK ORDER: NA
SHEET: 22 OF 45	DATE: 04/2022
SCALE: 1"=40'	DRAWN BY: DB





**SAN ANDRES STREET CLASS II BIKE LANES - PART OF WESTSIDE TO LOWER WEST BIKE ROUTE**

MATCHLINE - SEE NEXT PAGE

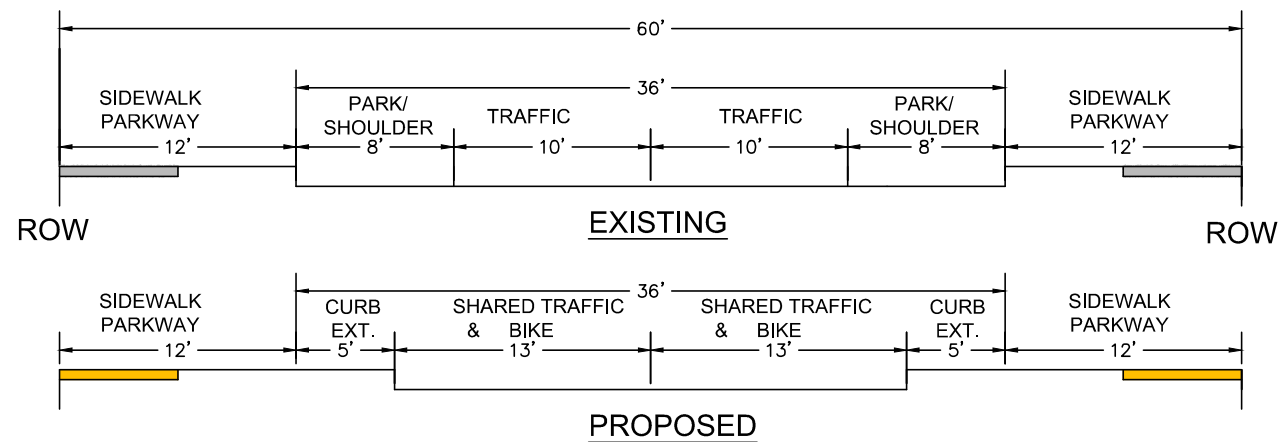


**I CROSS SECTION SCALE 1"=10'**



-  SIDEWALK (EXISTING)
-  NEW CONCRETE
-  NEW OR RELOCATED STREET LIGHT
-  EXISTING STREET LIGHT

**J CROSS SECTION SCALE 1"=10'**



CITY OF SANTA BARBARA PUBLIC WORKS	
WESTSIDE AND LOWER WEST ACTIVE TRANSPORTATION PLAN IMPLEMENTATION	
SERVICE REQUEST: NA	WORK ORDER: NA
SHEET: 23 OF 45	DATE: 04/2022
SCALE: 1"=40'	DRAWN BY: DB

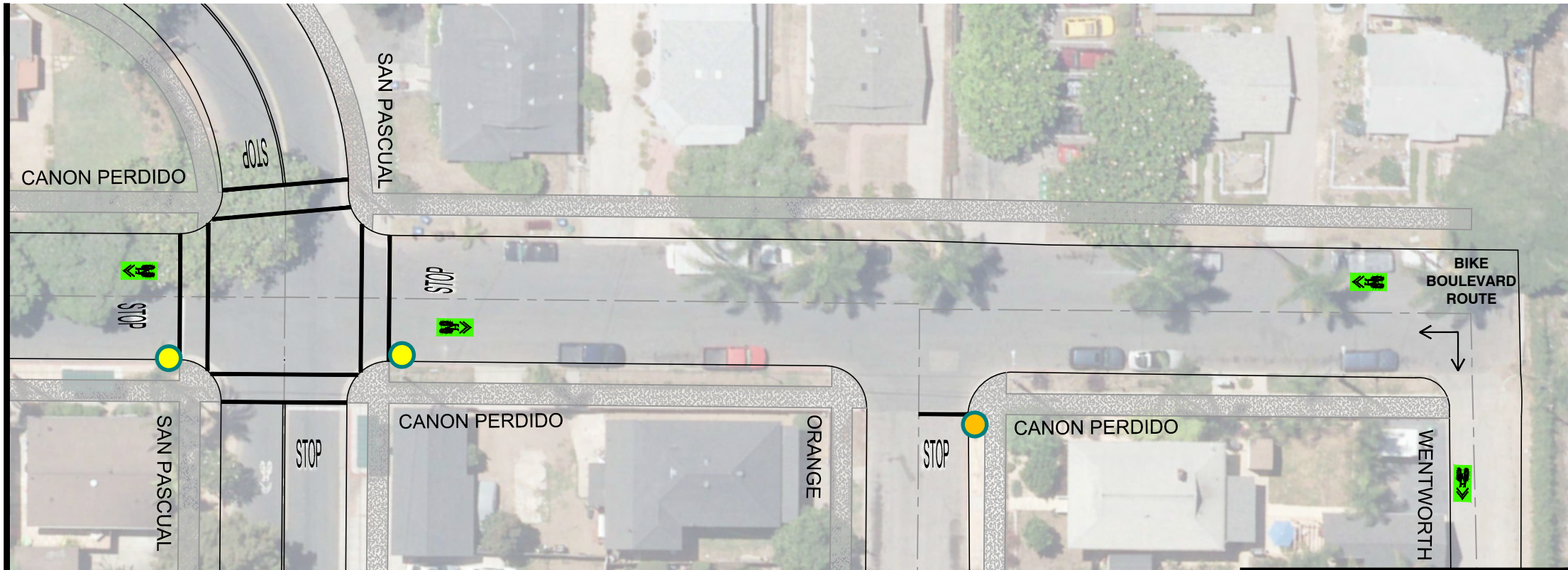
MATCHLINE - SEE PREVIOUS PAGE

### CANON PERDIDO ST BIKE BOULEVARD - PART OF WESTSIDE TO LOWER WEST BIKE ROUTE







MATCHLINE - SEE BELOW

MATCHLINE - SEE ABOVE RIGHT



MATCHLINE - SEE NEXT PAGE

-  SIDEWALK (EXISTING)
-  NEW CONCRETE
-  NEW OR RELOCATED STREET LIGHT
-  EXISTING STREET LIGHT



CITY OF SANTA BARBARA PUBLIC WORKS	
WESTSIDE AND LOWER WEST ACTIVE TRANSPORTATION PLAN IMPLEMENTATION	
SERVICE REQUEST: NA	WORK ORDER: NA
SHEET: 24 OF 45	DATE: 04/2022
SCALE: 1"=40'	DRAWN BY: DB

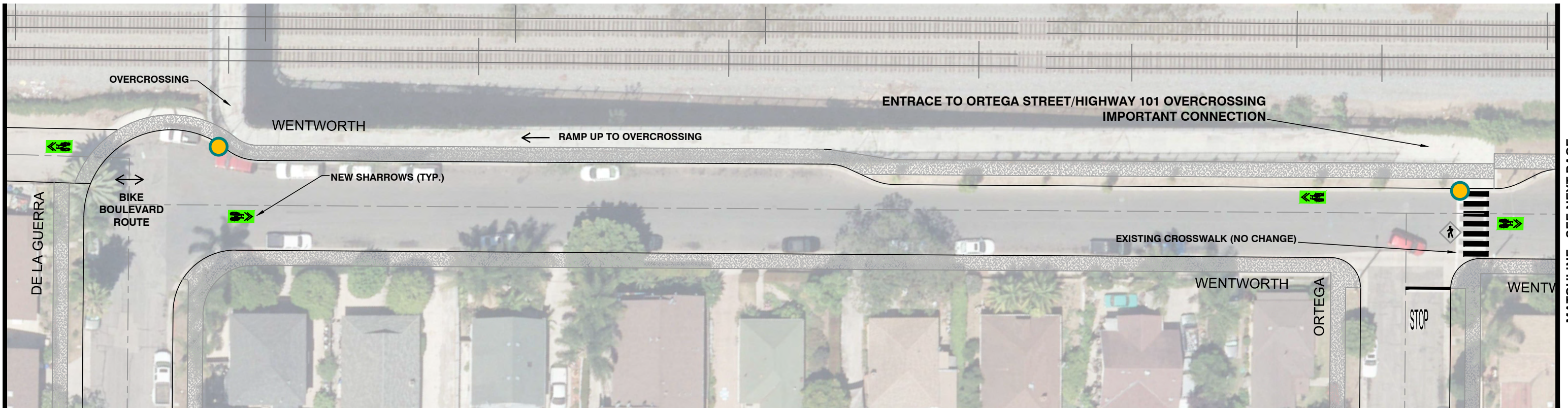


WENTWORTH AVE BIKE BOULEVARD - PART OF WESTSIDE TO LOWER WEST BIKE ROUTE







MATCHLINE - SEE PREVIOUS PAGE

MATCHLINE - SEE BELOW



MATCHLINE - SEE ABOVE RIGHT

MATCHLINE - SEE NEXT PAGE

-  SIDEWALK (EXISTING)
-  NEW CONCRETE
-  NEW OR RELOCATED STREET LIGHT
-  EXISTING STREET LIGHT

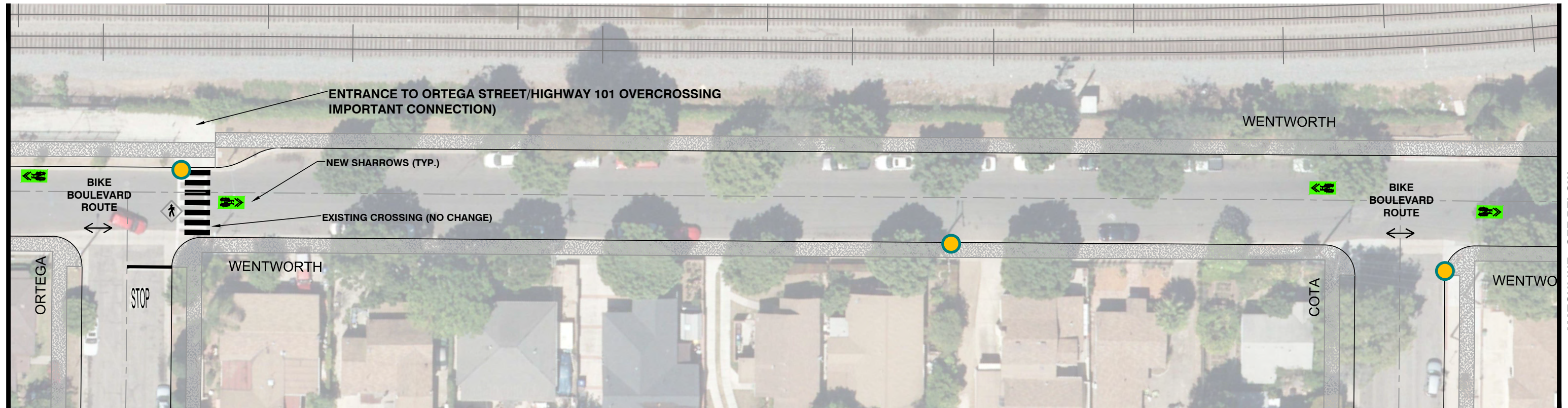


CITY OF SANTA BARBARA  
PUBLIC WORKS

WESTSIDE AND LOWER WEST ACTIVE  
TRANSPORTATION PLAN IMPLEMENTATION

SERVICE REQUEST: NA	WORK ORDER: NA
SHEET: 25 OF 45	DATE: 04/2022
SCALE: 1"=40'	DRAWN BY: DB

MATCHLINE - SEE PREVIOUS PAGE







MATCHLINE - SEE BELOW

MATCHLINE - SEE NEXT PAGE

MATCHLINE - SEE ABOVE RIGHT

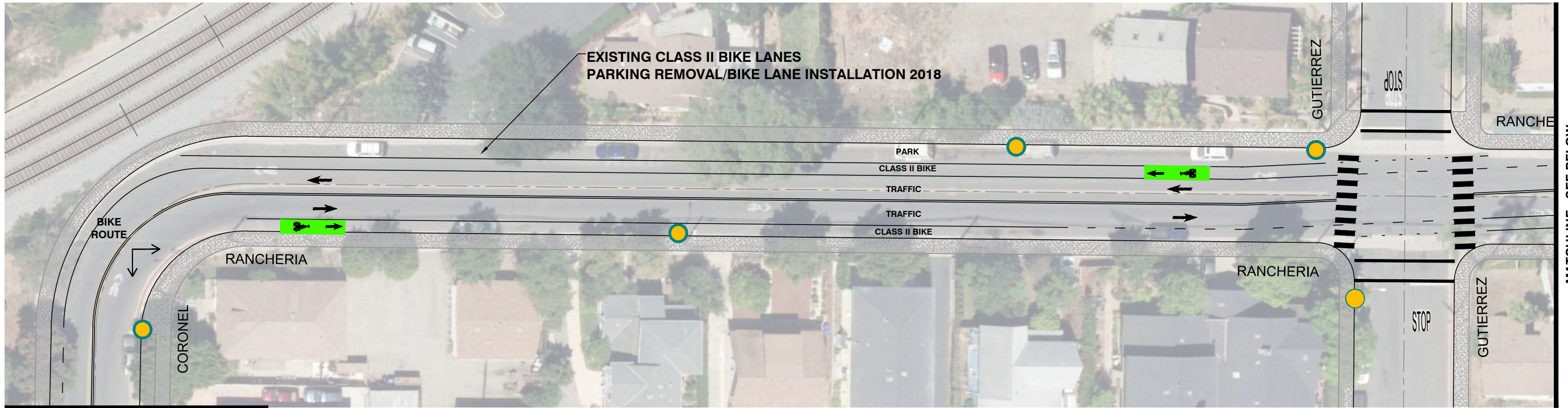


-  SIDEWALK (EXISTING)
-  NEW CONCRETE
-  NEW OR RELOCATED STREET LIGHT
-  EXISTING STREET LIGHT



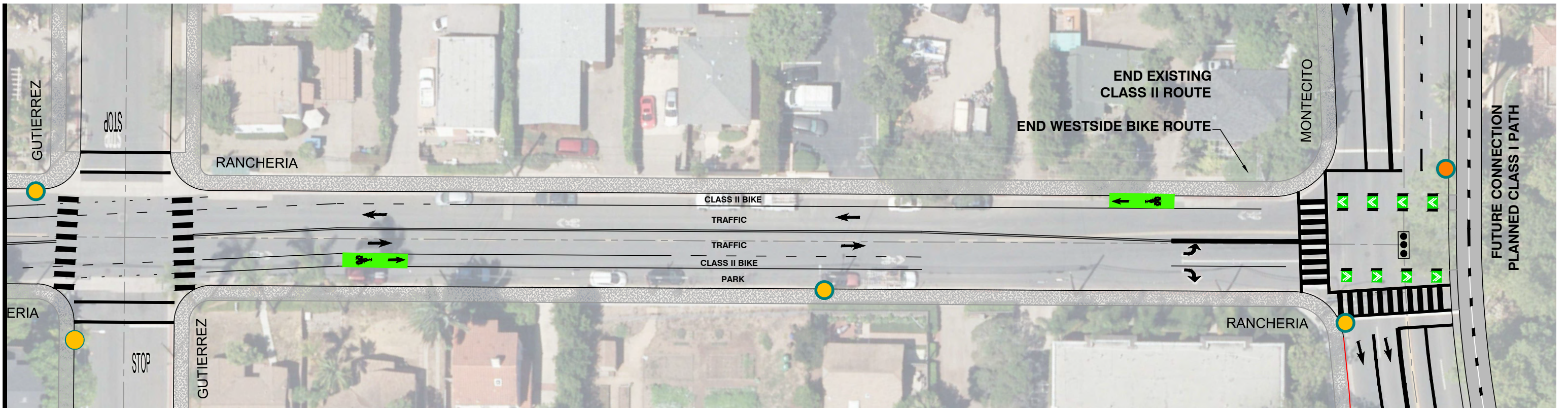
CITY OF SANTA BARBARA PUBLIC WORKS	
WESTSIDE AND LOWER WEST ACTIVE TRANSPORTATION PLAN IMPLEMENTATION	
SERVICE REQUEST: NA	WORK ORDER: NA
SHEET: 26 OF 45	DATE: 04/2022
SCALE: 1"=40'	DRAWN BY: DB

**EXISTING RANCHERIA STREET BIKE LANES (FOR ILLUSTRATION OF WESTSIDE TO LOWER WEST BIKE ROUTE)**







MATCHLINE - SEE PREVIOUS PAGE

MATCHLINE - SEE BELOW



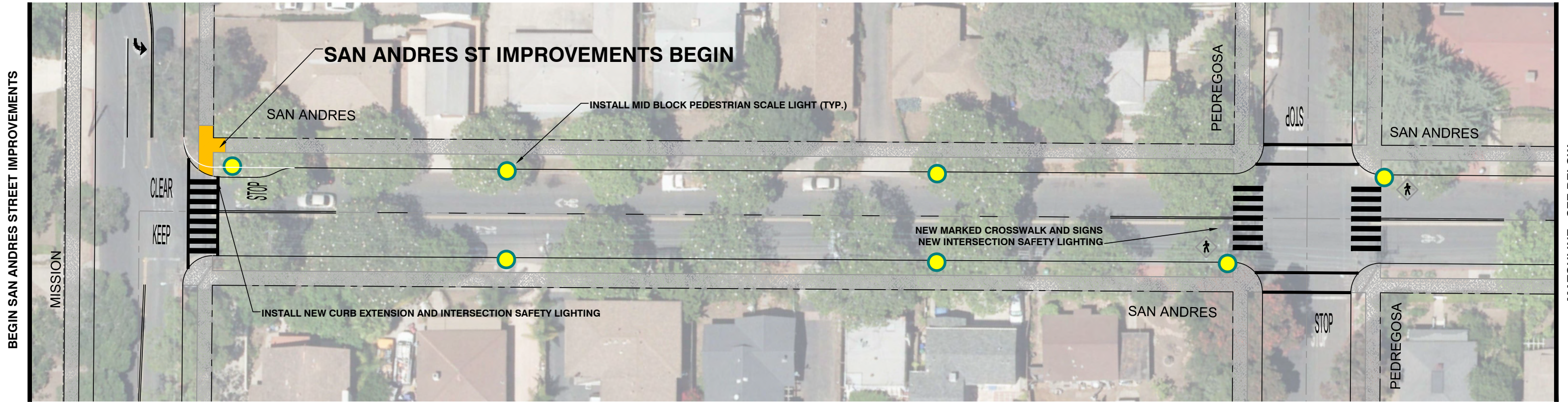
MATCHLINE - SEE ABOVE RIGHT





-  SIDEWALK (EXISTING)
-  NEW CONCRETE
-  NEW OR RELOCATED STREET LIGHT
-  EXISTING STREET LIGHT



<b>CITY OF SANTA BARBARA PUBLIC WORKS</b>	
WESTSIDE AND LOWER WEST ACTIVE TRANSPORTATION PLAN IMPLEMENTATION	
SERVICE REQUEST: NA	WORK ORDER: NA
SHEET: 27 OF 45	DATE: 04/2022
SCALE: 1"=40'	DRAWN BY: DB

# SAN ANDRES STREET PEDESTRIAN SAFETY IMPROVEMENTS



-  SIDEWALK (EXISTING)
-  NEW CONCRETE
-  NEW OR RELOCATED STREET LIGHT
-  EXISTING STREET LIGHT

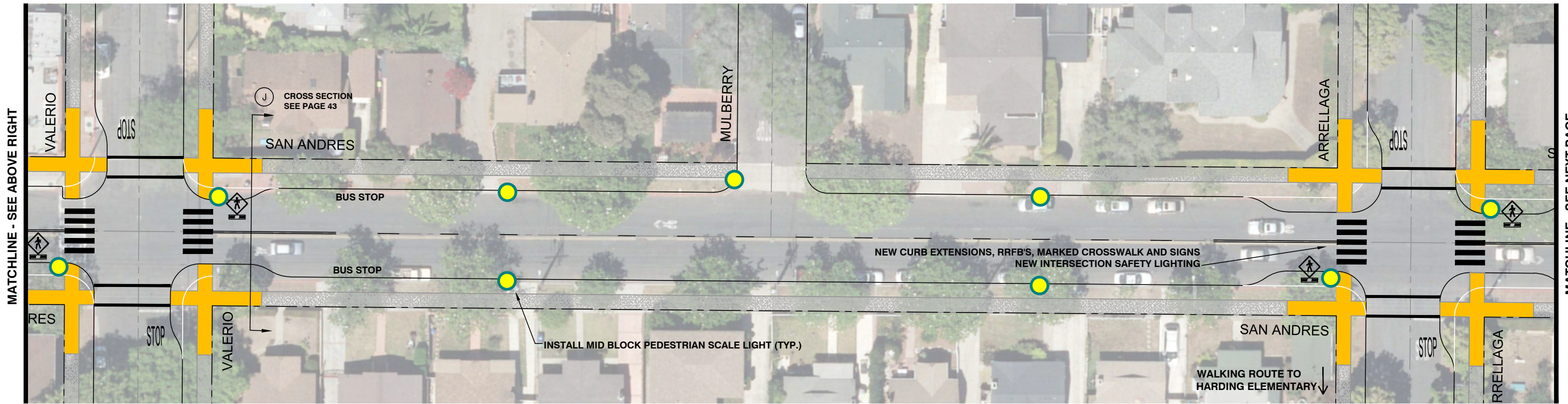






<b>CITY OF SANTA BARBARA PUBLIC WORKS</b>	
WESTSIDE AND LOWER WEST ACTIVE TRANSPORTATION PLAN IMPLEMENTATION	
SERVICE REQUEST: NA	WORK ORDER: NA
SHEET: 28 OF 45	DATE: 04/2022
SCALE: 1"=40'	DRAWN BY: DB

MATCHLINE - SEE BELOW

MATCHLINE - SEE NEXT PAGE

# SAN ANDRES STREET PEDESTRIAN SAFETY IMPROVEMENTS

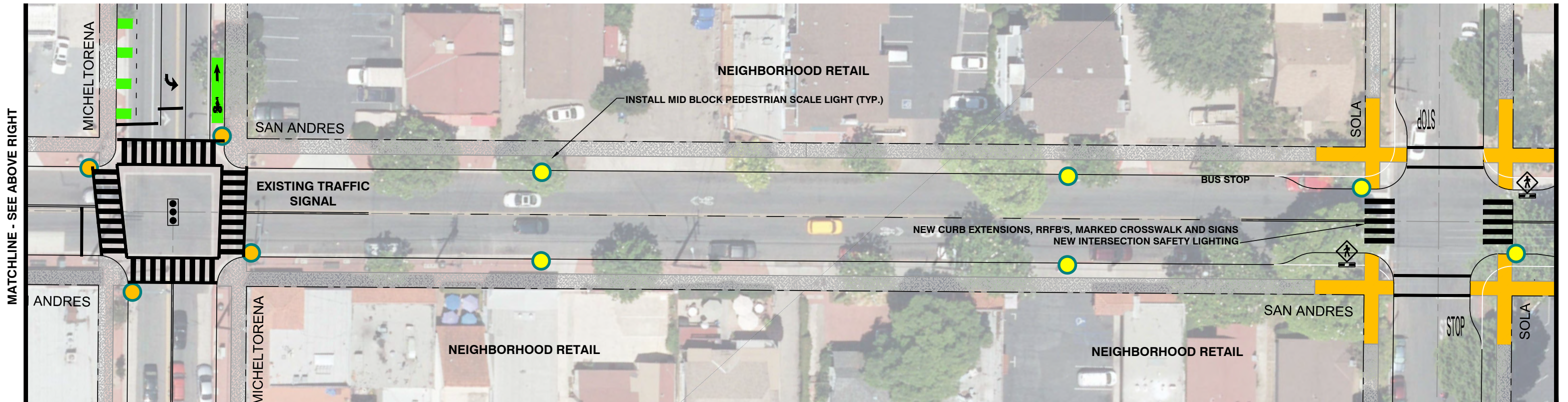






-  SIDEWALK (EXISTING)
-  NEW CONCRETE
-  NEW OR RELOCATED STREET LIGHT
-  EXISTING STREET LIGHT



<b>CITY OF SANTA BARBARA PUBLIC WORKS</b>	
WESTSIDE AND LOWER WEST ACTIVE TRANSPORTATION PLAN IMPLEMENTATION	
SERVICE REQUEST: NA	WORK ORDER: NA
SHEET: 29 OF 45	DATE: 04/2022
SCALE: 1"=40'	DRAWN BY: DB

# SAN ANDRES STREET PEDESTRIAN SAFETY IMPROVEMENTS



-  SIDEWALK (EXISTING)
-  NEW CONCRETE
-  NEW OR RELOCATED STREET LIGHT
-  EXISTING STREET LIGHT



**CITY OF SANTA BARBARA  
PUBLIC WORKS**

WESTSIDE AND LOWER WEST ACTIVE  
TRANSPORTATION PLAN IMPLEMENTATION

SERVICE REQUEST: NA	WORK ORDER: NA
SHEET: 30 OF 45	DATE: 04/2022
SCALE: 1"=40'	DRAWN BY: DB

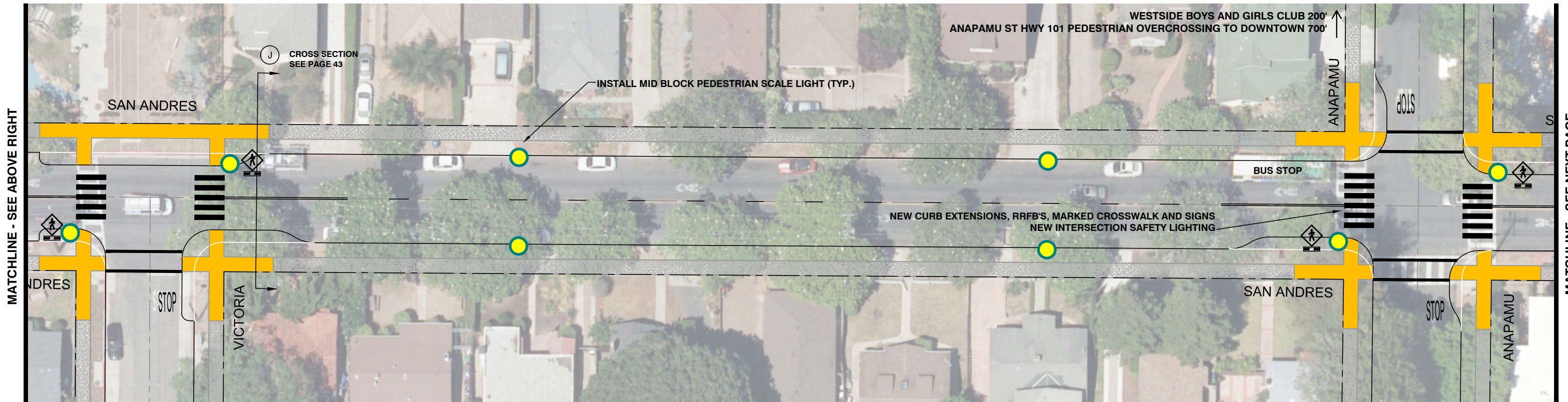
MATCHLINE - SEE PREVIOUS PAGE





MATCHLINE - SEE BELOW

MATCHLINE - SEE ABOVE RIGHT

MATCHLINE - SEE NEXT PAGE

# SAN ANDRES STREET PEDESTRIAN SAFETY IMPROVEMENTS







-  SIDEWALK (EXISTING)
-  NEW CONCRETE
-  NEW OR RELOCATED STREET LIGHT
-  EXISTING STREET LIGHT



CITY OF SANTA BARBARA PUBLIC WORKS	
WESTSIDE AND LOWER WEST ACTIVE TRANSPORTATION PLAN IMPLEMENTATION	
SERVICE REQUEST: NA	WORK ORDER: NA
SHEET: 31 OF 45	DATE: 04/2022
SCALE: 1"=40'	DRAWN BY: DB

# SAN ANDRES STREET PEDESTRIAN SAFETY IMPROVEMENTS



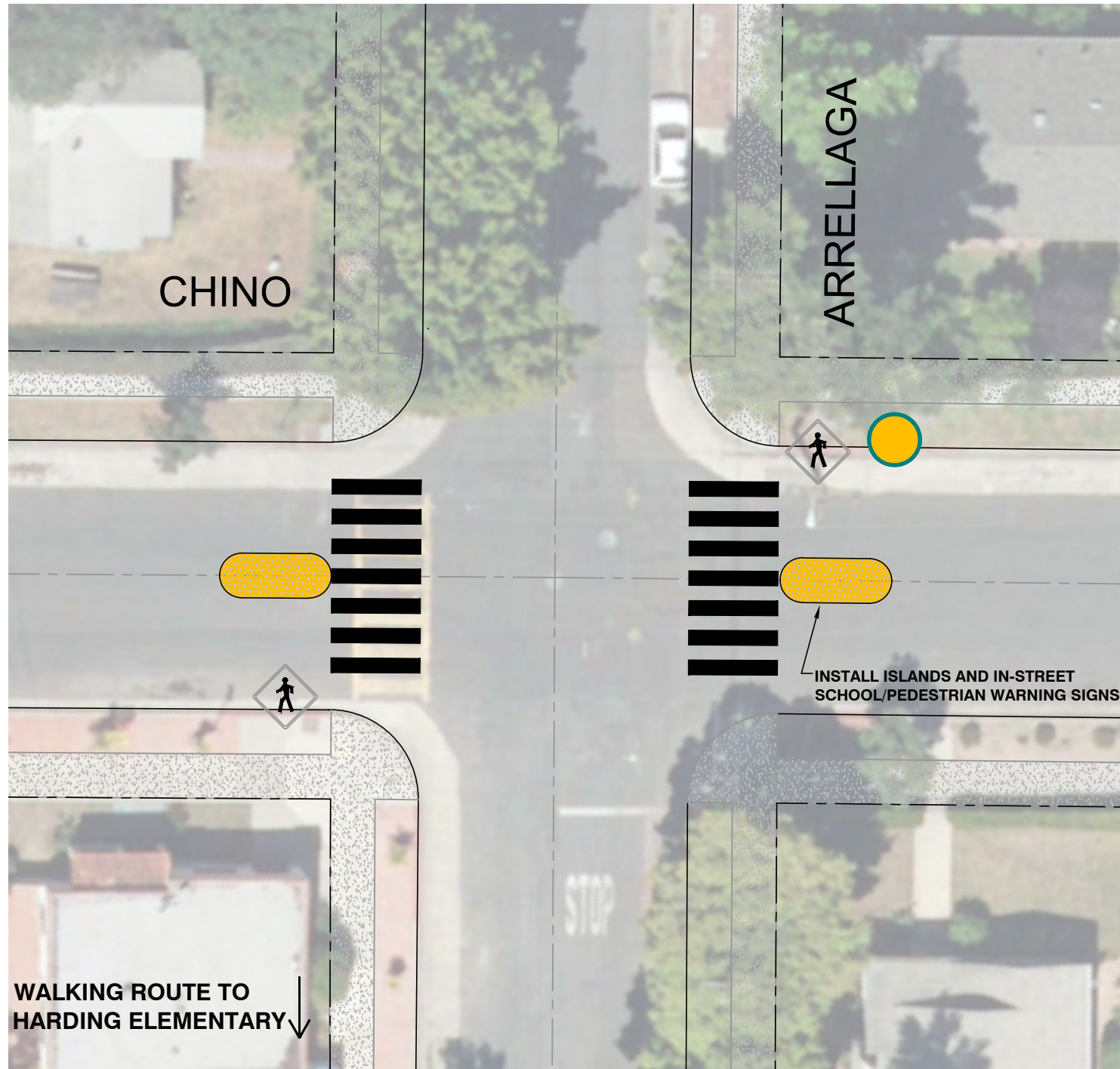
-  SIDEWALK (EXISTING)
-  NEW CONCRETE
-  NEW OR RELOCATED STREET LIGHT
-  EXISTING STREET LIGHT



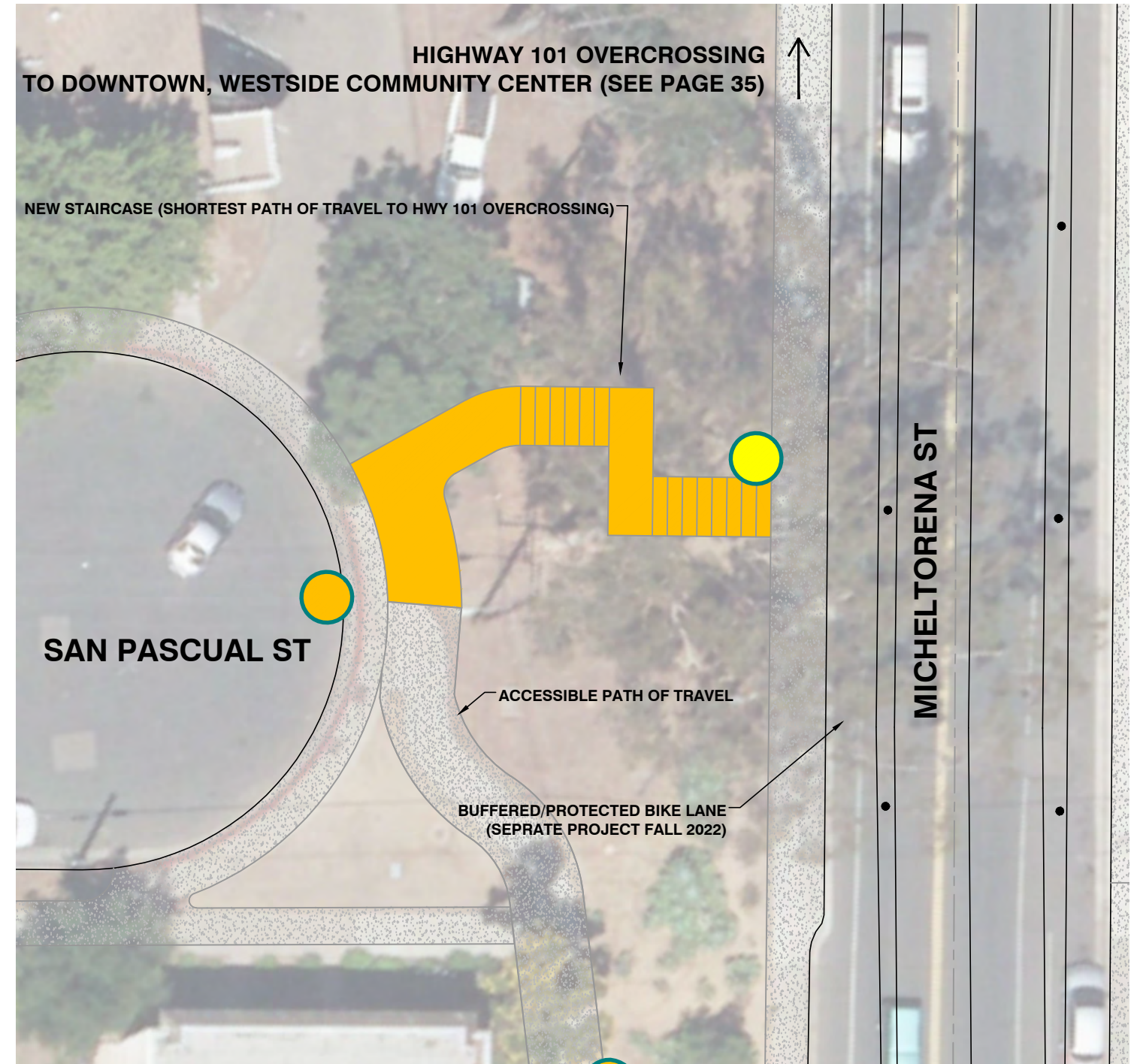
CITY OF SANTA BARBARA PUBLIC WORKS	
WESTSIDE AND LOWER WEST ACTIVE TRANSPORTATION PLAN IMPLEMENTATION	
SERVICE REQUEST: NA	WORK ORDER: NA
SHEET: 32 OF 45	DATE: 04/2022
SCALE: 1"=40'	DRAWN BY: DB







### CHINO STREET AND ARELLAGA STREET CROSSWALK IMPROVEMENTS



### SAN PASCUAL ST CUL-DE-SAC NEW STAIRCASE TO HIGHWAY 101 OVERCROSSING

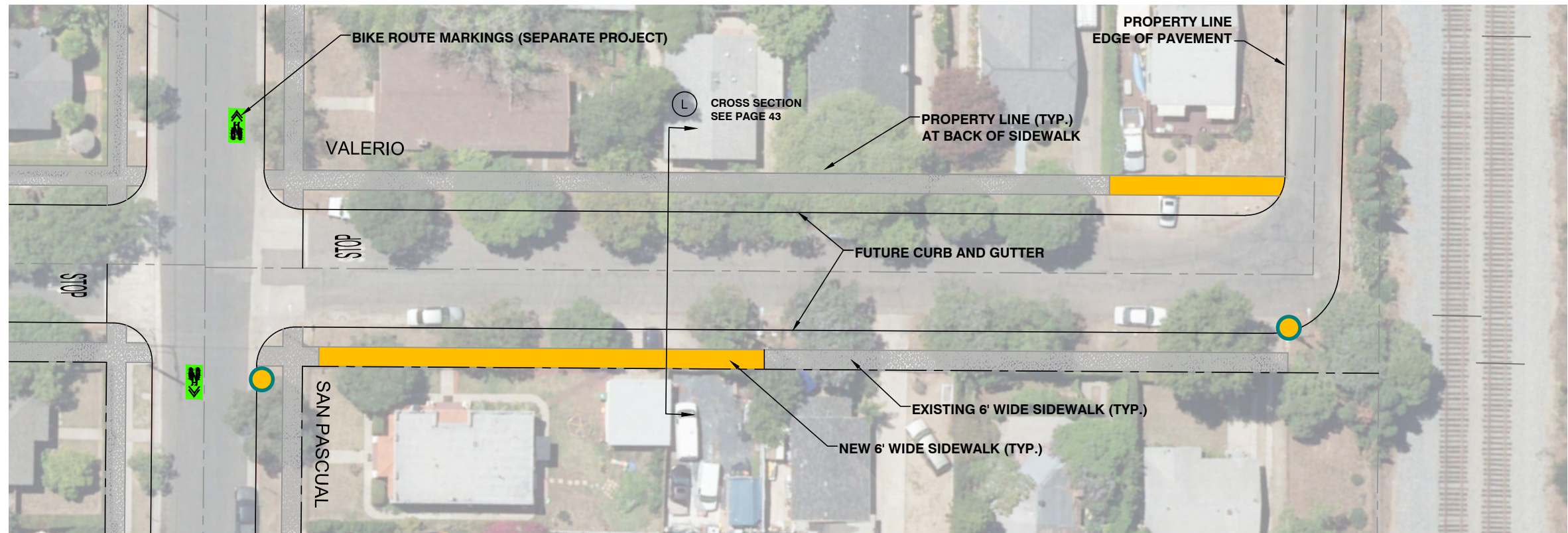


-  SIDEWALK (EXISTING)
-  NEW CONCRETE
-  NEW OR RELOCATED STREET LIGHT
-  EXISTING STREET LIGHT

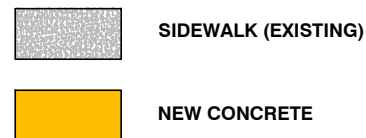
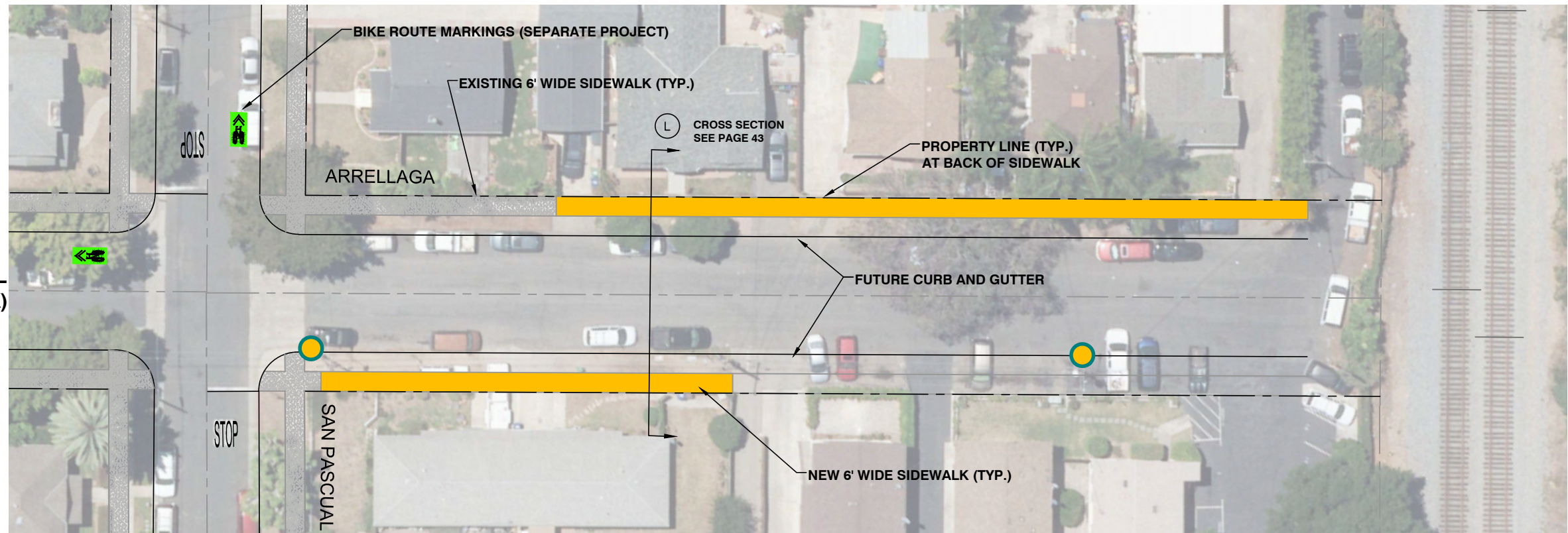


<b>CITY OF SANTA BARBARA PUBLIC WORKS</b>	
WESTSIDE AND LOWER WEST ACTIVE TRANSPORTATION PLAN IMPLIMENTATION	
SERVICE REQUEST: NA	WORK ORDER: NA
SHEET: 33 OF 45	DATE: 04/2022
SCALE: 1"=40'	DRAWN BY: DB

**VALERIO ST SIDEWALK INFILL  
(500 BLOCK)**

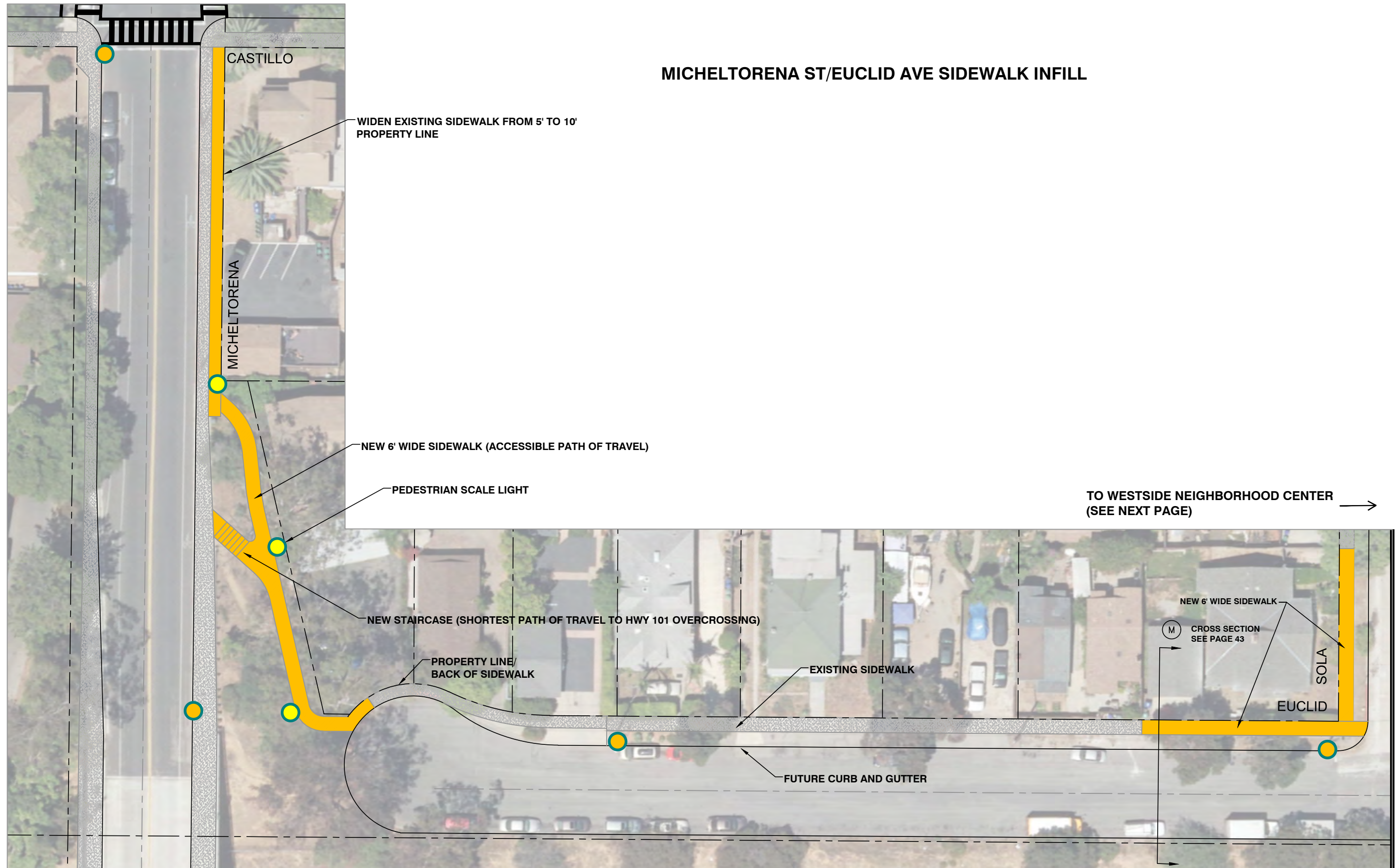


**ARRELLAGA ST SIDEWALK INFILL  
(500 BLOCK)**



<b>CITY OF SANTA BARBARA PUBLIC WORKS</b>	
WESTSIDE AND LOWER WEST ACTIVE TRANSPORTATION PLAN IMPLEMENTATION	
SERVICE REQUEST: NA	WORK ORDER: NA
SHEET: 34 OF 45	DATE: 04/2022
SCALE: 1"=40'	DRAWN BY: DB

# MICHELTORENA ST/EUCLID AVE SIDEWALK INFILL



WIDEN EXISTING SIDEWALK FROM 5' TO 10' PROPERTY LINE

NEW 6' WIDE SIDEWALK (ACCESSIBLE PATH OF TRAVEL)

PEDESTRIAN SCALE LIGHT





NEW STAIRCASE (SHORTEST PATH OF TRAVEL TO HWY 101 OVERCROSSING)

PROPERTY LINE/  
BACK OF SIDEWALK

EXISTING SIDEWALK

FUTURE CURB AND GUTTER

NEW 6' WIDE SIDEWALK  
CROSS SECTION  
SEE PAGE 43

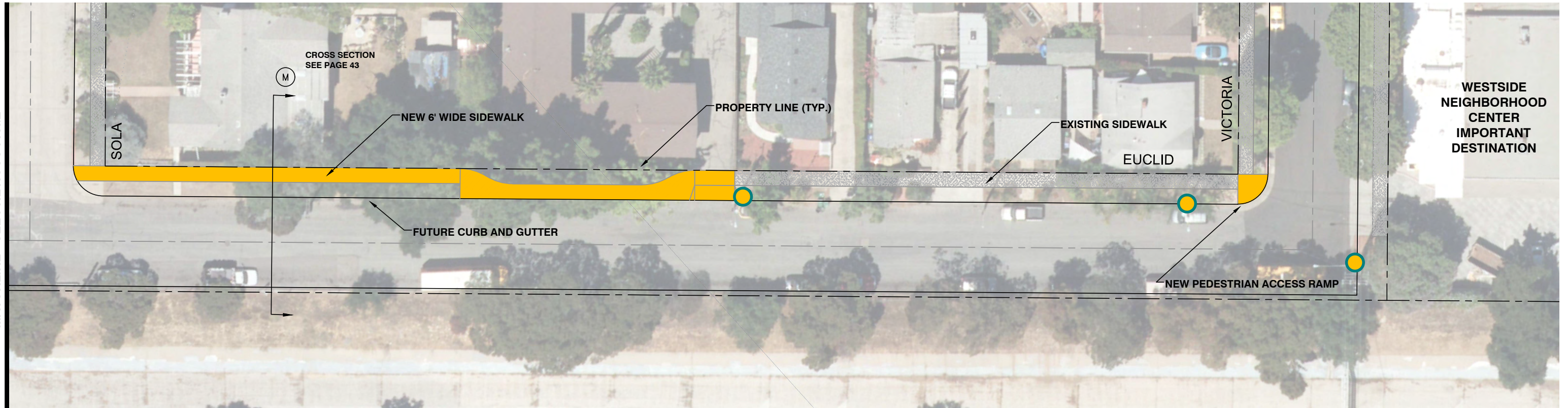
-  SIDEWALK (EXISTING)
-  NEW CONCRETE
-  NEW OR RELOCATED STREET LIGHT
-  EXISTING STREET LIGHT

↓ MICHELTORENA STREET/  
HIGHWAY 101 OVERCROSSING  
↓ IMPORTANT CONNECTION TO WESTSIDE  
NEIGHBORHOOD AND SCHOOLS



<b>CITY OF SANTA BARBARA PUBLIC WORKS</b>	
WESTSIDE AND LOWER WEST ACTIVE TRANSPORTATION PLAN IMPLEMENTATION	
SERVICE REQUEST: NA	WORK ORDER: NA
SHEET: 35 OF 45	DATE: 04/2022
SCALE: 1"=40'	DRAWN BY: DB

MATCHLINE - SEE PREVIOUS PAGE



WESTSIDE NEIGHBORHOOD CENTER IMPORTANT DESTINATION

CROSS SECTION SEE PAGE 43

M

NEW 6' WIDE SIDEWALK

PROPERTY LINE (TYP.)

EXISTING SIDEWALK





EUCLID

VICTORIA

FUTURE CURB AND GUTTER

NEW PEDESTRIAN ACCESS RAMP

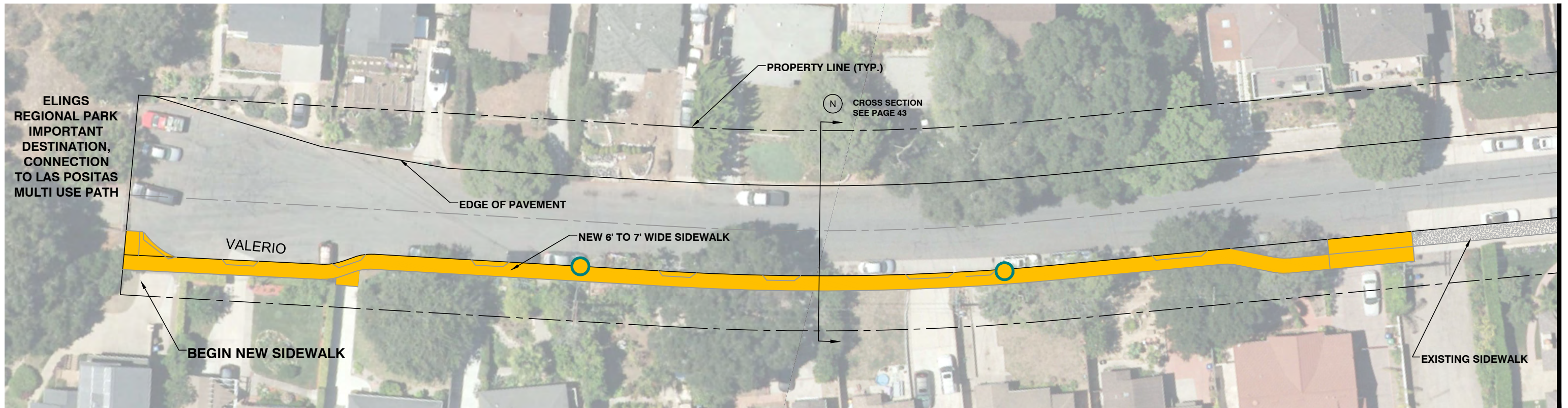
← TO MICHELTORENA STREET/HWY 101 OVERCROSSING  
WALKING AND BIKING ROUTE TO HARDING ELEMENTARY, LA CUMBRE JR HIGH  
(SEE PREVIOUS PAGE)

-  SIDEWALK (EXISTING)
-  NEW CONCRETE
-  NEW OR RELOCATED STREET LIGHT
-  EXISTING STREET LIGHT

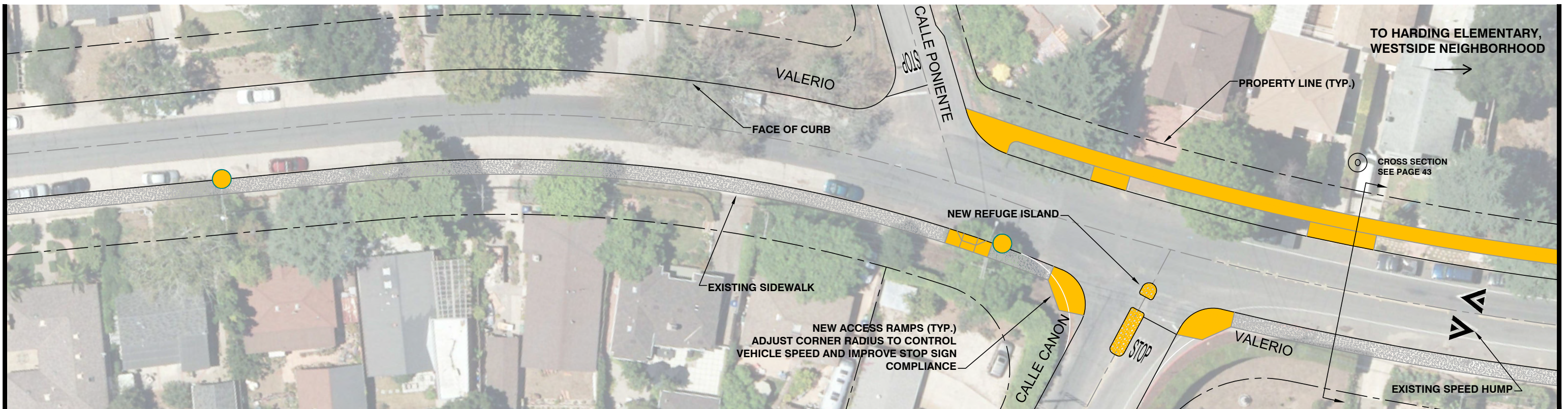


CITY OF SANTA BARBARA PUBLIC WORKS	
WESTSIDE AND LOWER WEST ACTIVE TRANSPORTATION PLAN IMPLEMENTATION	
SERVICE REQUEST: NA	WORK ORDER: NA
SHEET: 36 OF 45	DATE: 04/2022
SCALE: 1"=40'	DRAWN BY: DB





**W VALERIO ST SIDEWALK INFILL TO ELINGS PARK (1100 BLOCK TO 1500 BLOCK)**



MATCHLINE - SEE BELOW LEFT



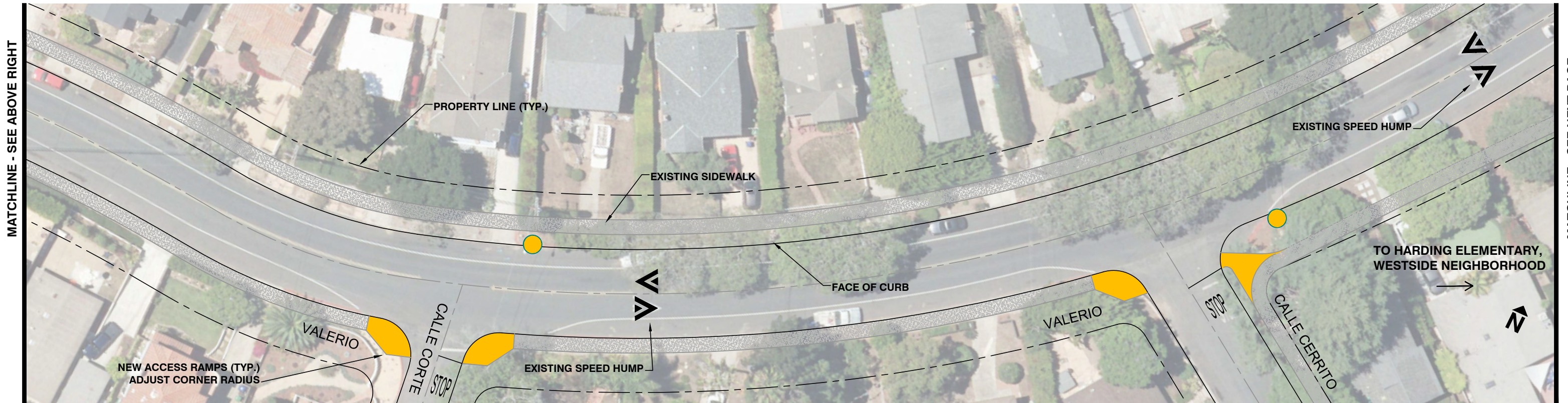
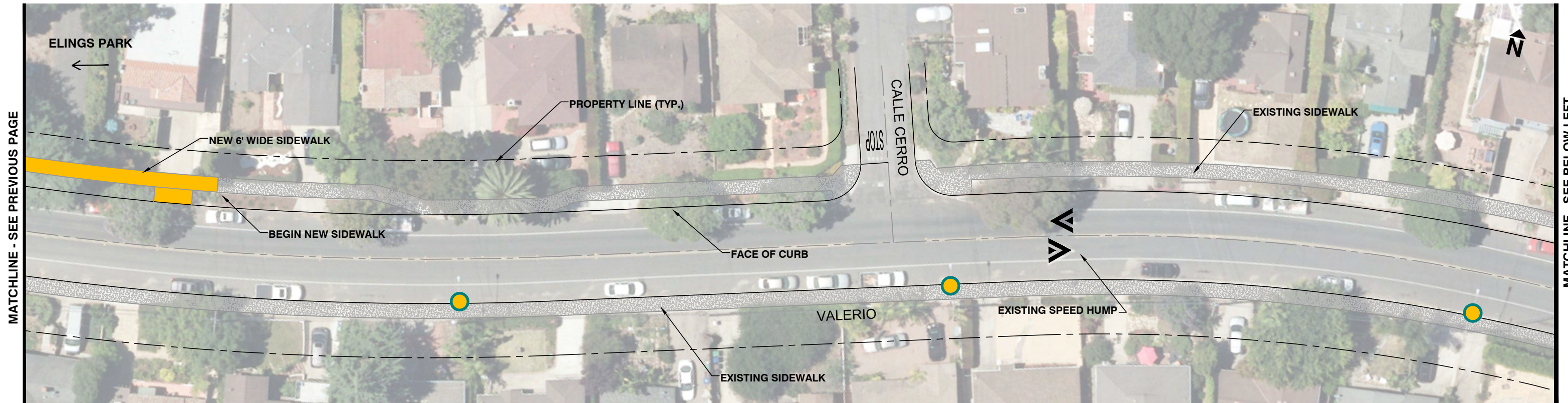
MATCHLINE - SEE NEXT PAGE





-  SIDEWALK (EXISTING)
-  NEW CONCRETE
-  NEW OR RELOCATED STREET LIGHT
-  EXISTING STREET LIGHT



CITY OF SANTA BARBARA PUBLIC WORKS	
WESTSIDE AND LOWER WEST ACTIVE TRANSPORTATION PLAN IMPLEMENTATION	
SERVICE REQUEST: NA	WORK ORDER: NA
SHEET: 37 OF 45	DATE: 04/2022
SCALE: 1"=40'	DRAWN BY: DB

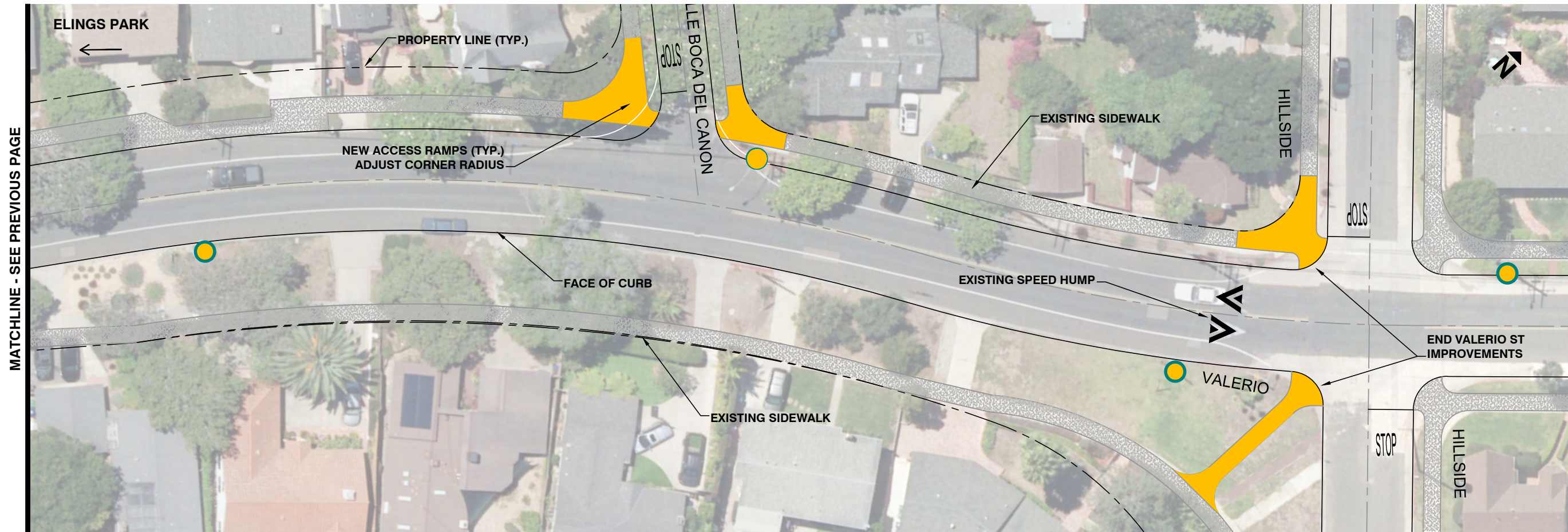
**W VALERIO ST SIDEWALK INFILL TO ELINGS PARK (1100 BLOCK TO 1500 BLOCK)**



-  SIDEWALK (EXISTING)
-  NEW CONCRETE
-  NEW OR RELOCATED STREET LIGHT
-  EXISTING STREET LIGHT

<b>CITY OF SANTA BARBARA PUBLIC WORKS</b>	
WESTSIDE AND LOWER WEST ACTIVE TRANSPORTATION PLAN IMPLEMENTATION	
SERVICE REQUEST: NA	WORK ORDER: NA
SHEET: 38 OF 45	DATE: 04/2022
SCALE: 1"=40'	DRAWN BY: DB

**W VALERIO ST SIDEWALK INFILL TO ELINGS PARK (1100 BLOCK TO 1500 BLOCK)**



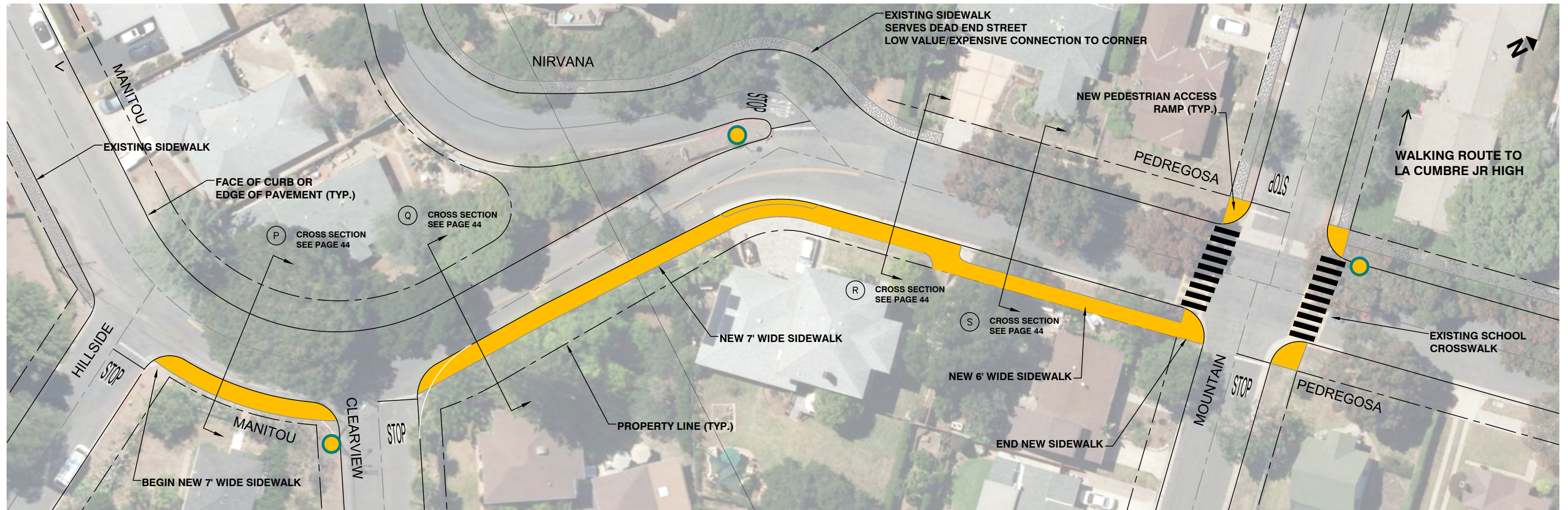
MATCHLINE - SEE PREVIOUS PAGE





TO HARDING ELEMENTARY (500'),  
WESTSIDE NEIGHBORHOOD  
→

- SIDEWALK (EXISTING)
- NEW CONCRETE
- NEW OR RELOCATED STREET LIGHT
- EXISTING STREET LIGHT

<b>CITY OF SANTA BARBARA PUBLIC WORKS</b>	
WESTSIDE AND LOWER WEST ACTIVE TRANSPORTATION PLAN IMPLIMENTATION	
SERVICE REQUEST: NA	WORK ORDER: NA
SHEET: 39 OF 45	DATE: 04/2022
SCALE: 1"=40'	DRAWN BY: DB

# MANITOU AND PEDREGOSA SIDEWALK INFILL

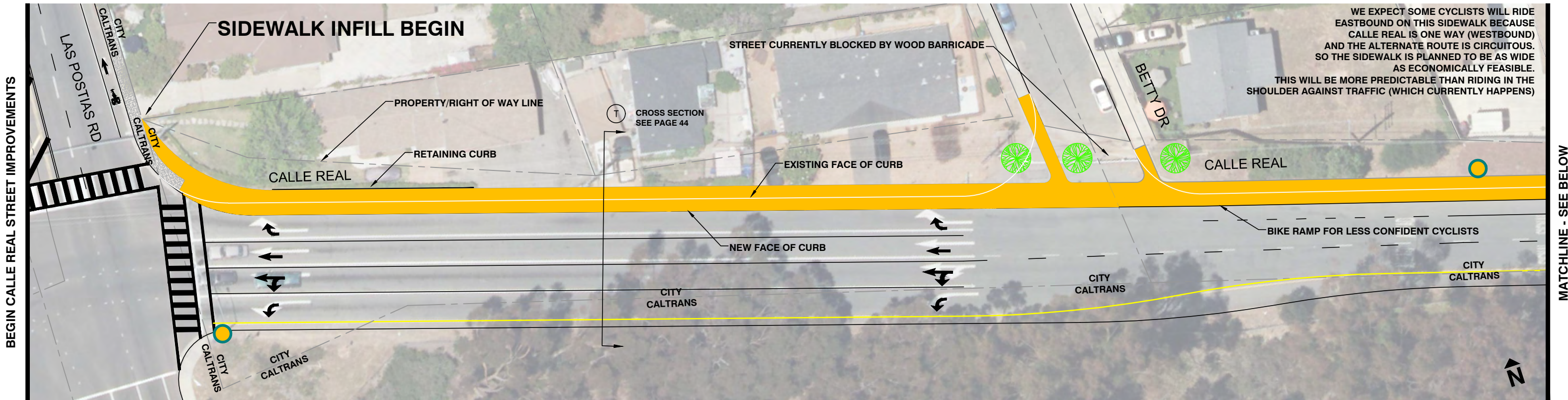


-  SIDEWALK (EXISTING)
-  NEW CONCRETE
-  NEW OR RELOCATED STREET LIGHT
-  EXISTING STREET LIGHT

<b>CITY OF SANTA BARBARA PUBLIC WORKS</b>	
WESTSIDE AND LOWER WEST ACTIVE TRANSPORTATION PLAN IMPLEMENTATION	
SERVICE REQUEST: NA	WORK ORDER: NA
SHEET: 40 OF 45	DATE: 04/2022
SCALE: 1"=40'	DRAWN BY: DB



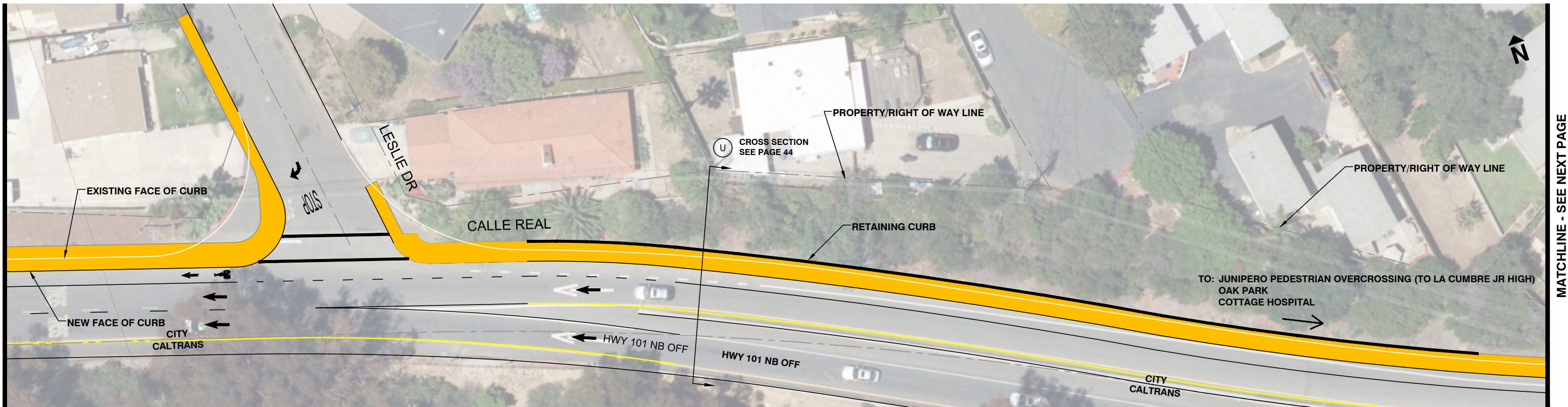
# CALLE REAL SIDEWALK INFILL: LAS POSITAS ROAD TO TREASURE DRIVE



WE EXPECT SOME CYCLISTS WILL RIDE EASTBOUND ON THIS SIDEWALK BECAUSE CALLE REAL IS ONE WAY (WESTBOUND) AND THE ALTERNATE ROUTE IS CIRCUITOUS. SO THE SIDEWALK IS PLANNED TO BE AS WIDE AS ECONOMICALLY FEASIBLE. THIS WILL BE MORE PREDICTABLE THAN RIDING IN THE SHOULDER AGAINST TRAFFIC (WHICH CURRENTLY HAPPENS)

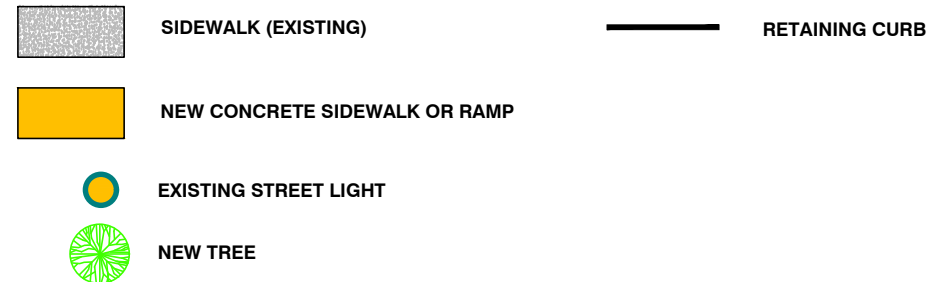
BEGIN CALLE REAL STREET IMPROVEMENTS

MATCHLINE - SEE BELOW



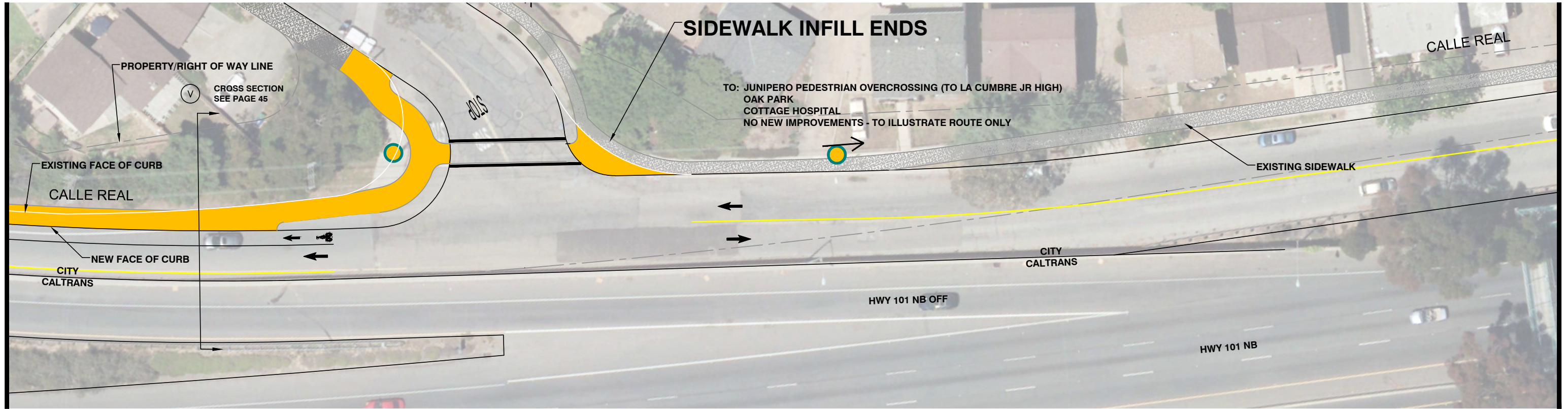
MATCHLINE - SEE ABOVE RIGHT

MATCHLINE - SEE NEXT PAGE



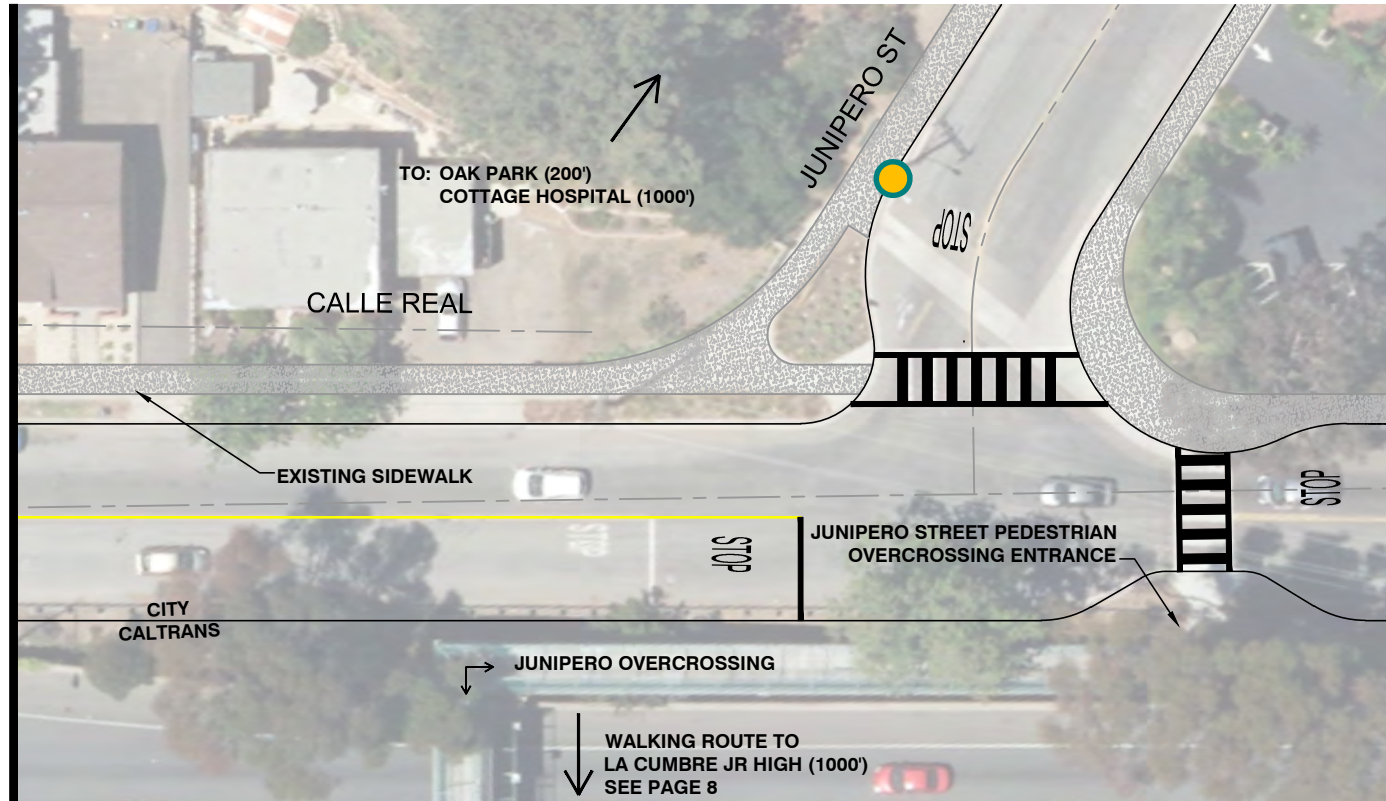
CITY OF SANTA BARBARA PUBLIC WORKS	
WESTSIDE AND LOWER WEST ACTIVE TRANSPORTATION PLAN IMPLEMENTATION	
SERVICE REQUEST: NA	WORK ORDER: NA
SHEET: 41 OF 45	DATE: 04/2022
SCALE: 1"=40'	DRAWN BY: DB

# CALLE REAL SIDEWALK INFILL: LAS POSITAS ROAD TO TREASURE DRIVE

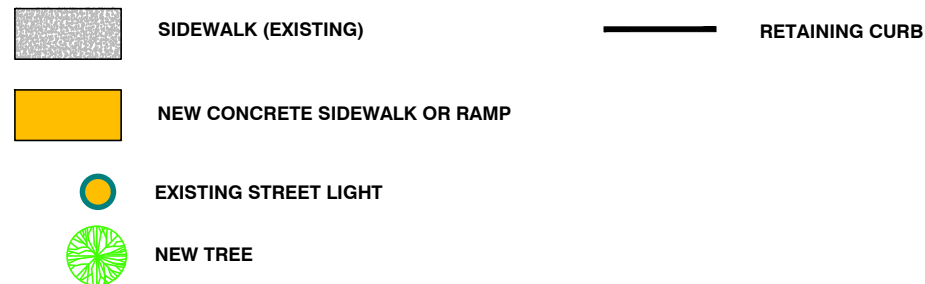


MATCHLINE SEE PREVIOUS PAGE

MATCHLINE - SEE BELOW



MATCHLINE - SEE ABOVE RIGHT



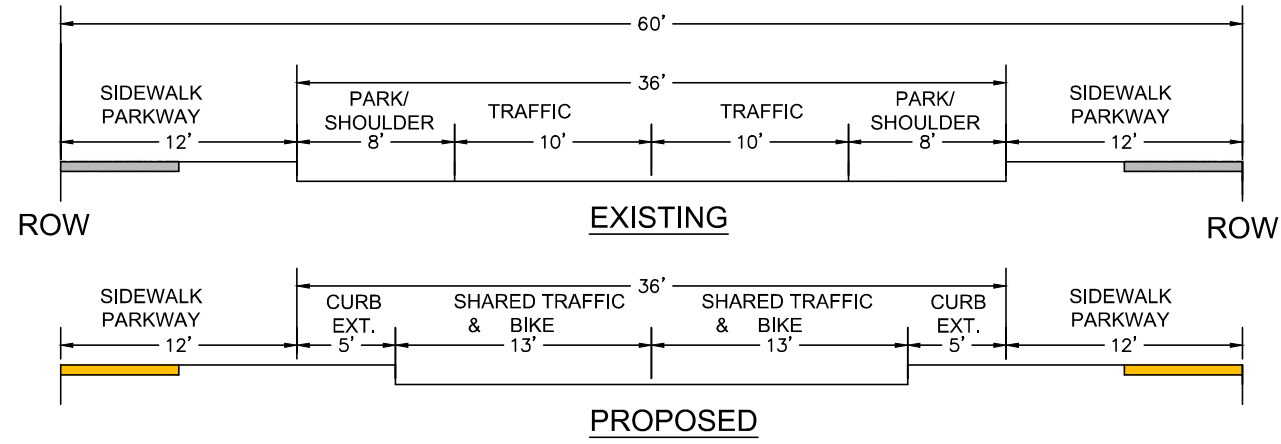
## CITY OF SANTA BARBARA PUBLIC WORKS

WESTSIDE AND LOWER WEST ACTIVE  
TRANSPORTATION PLAN IMPLEMENTATION

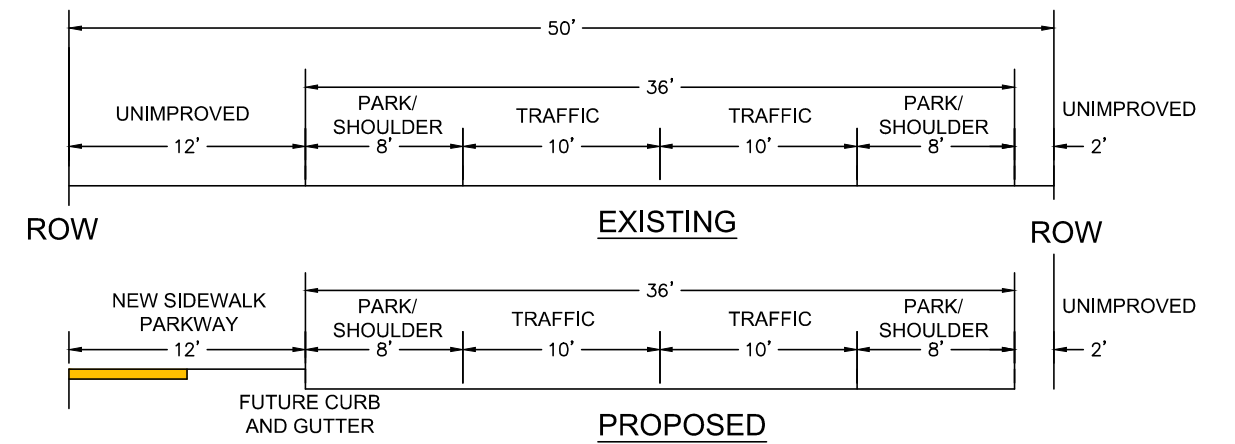
SERVICE REQUEST: NA	WORK ORDER: NA
SHEET: 42 OF 45	DATE: 04/2022
SCALE: 1"=40'	DRAWN BY: DB



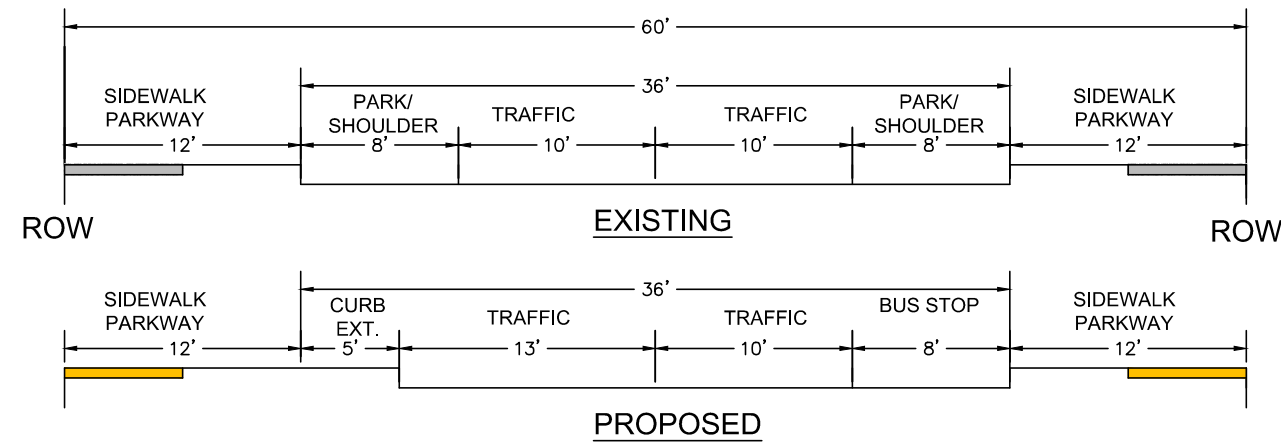
**J CROSS SECTION SCALE 1"=10'**



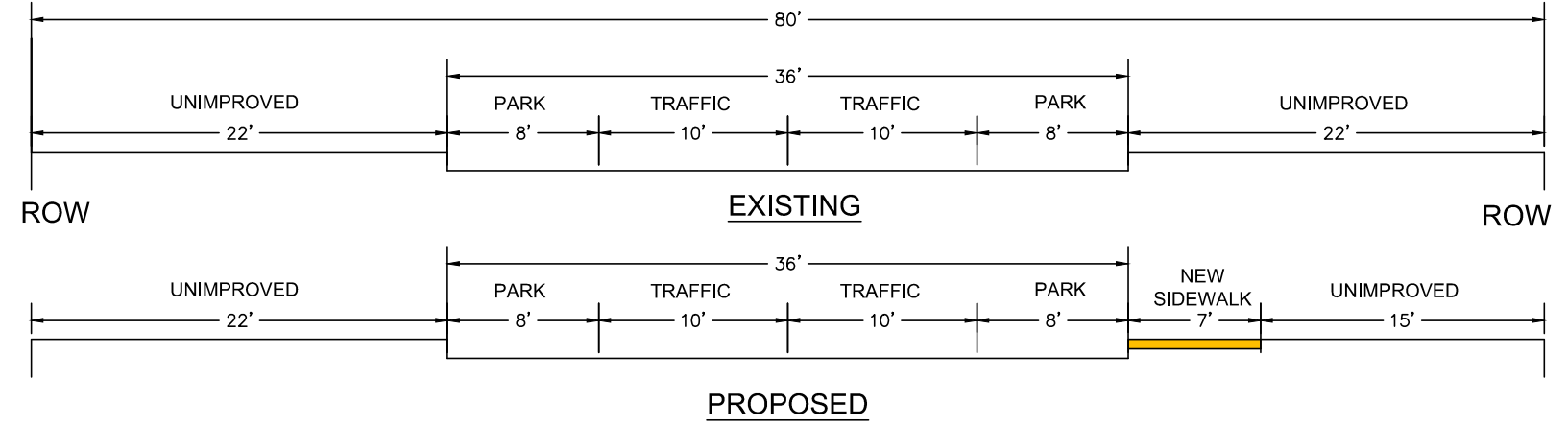
**M CROSS SECTION SCALE 1"=10'**



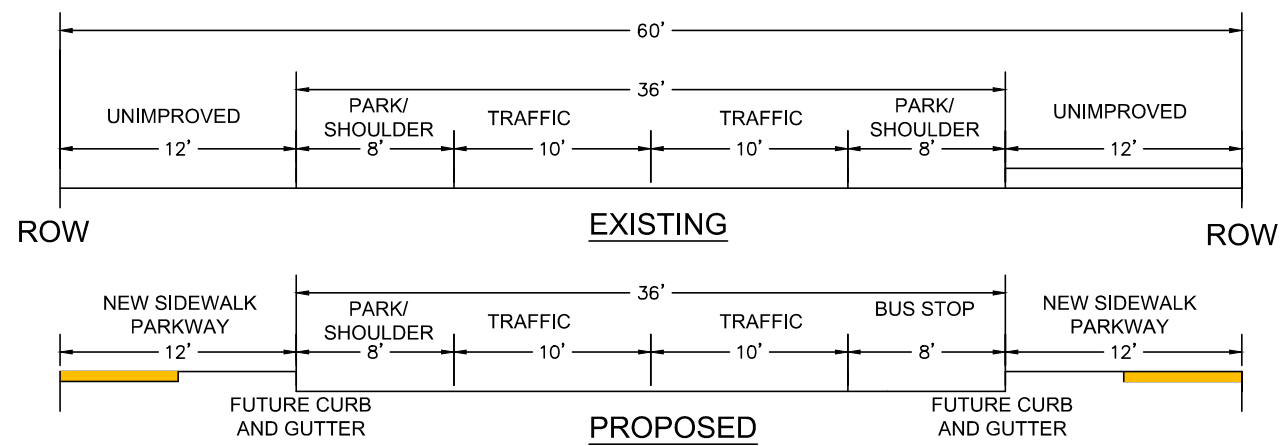
**K CROSS SECTION SCALE 1"=10'**



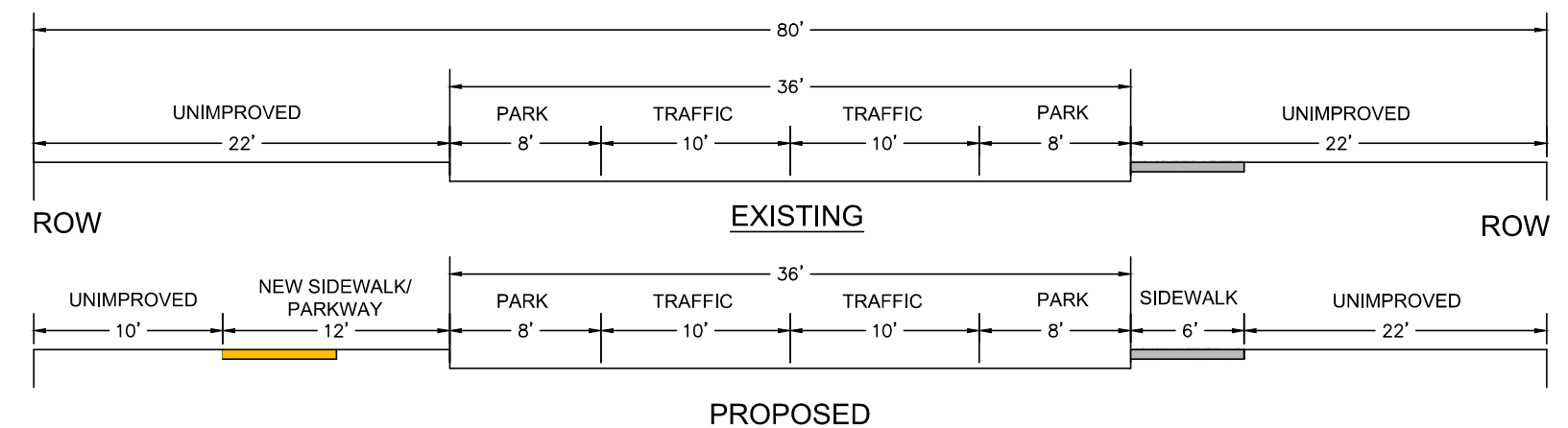
**N CROSS SECTION SCALE 1"=10'**



**L CROSS SECTION SCALE 1"=10'**

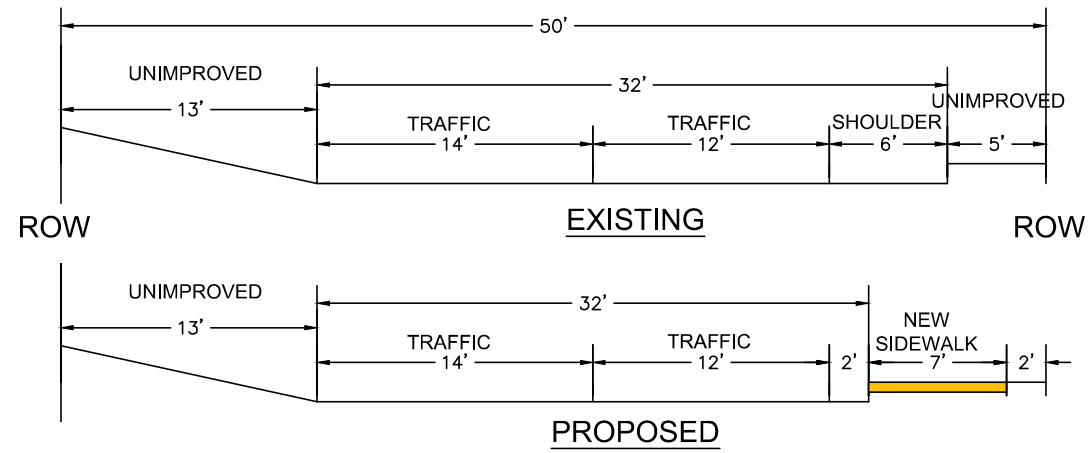


**O CROSS SECTION SCALE 1"=10'**

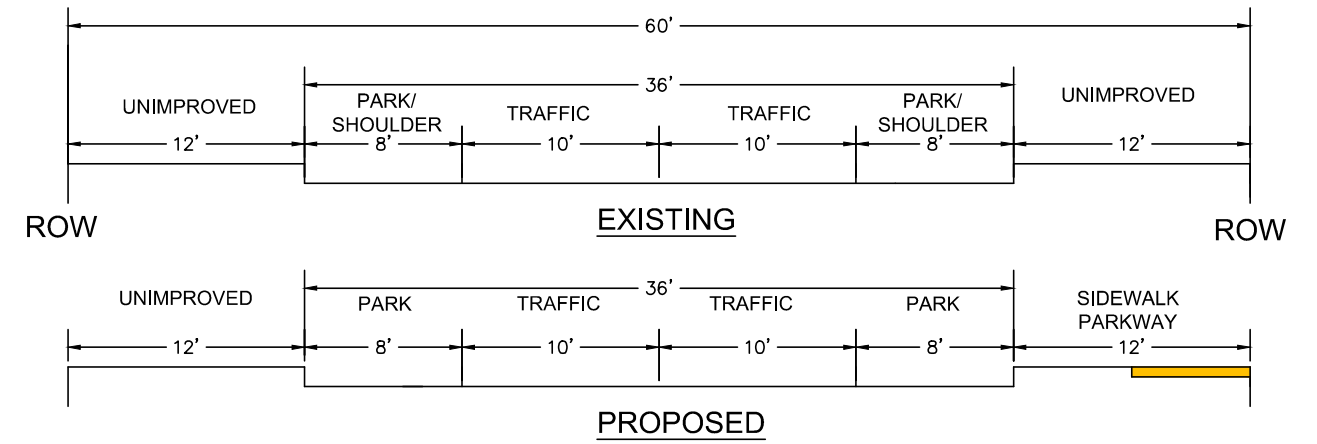


<b>CITY OF SANTA BARBARA PUBLIC WORKS</b>	
WESTSIDE AND LOWER WEST ACTIVE TRANSPORTATION PLAN IMPLEMENTATION	
SERVICE REQUEST: NA	WORK ORDER: NA
SHEET: 43 OF 45	DATE: 04/2022
SCALE:	DRAWN BY: DB

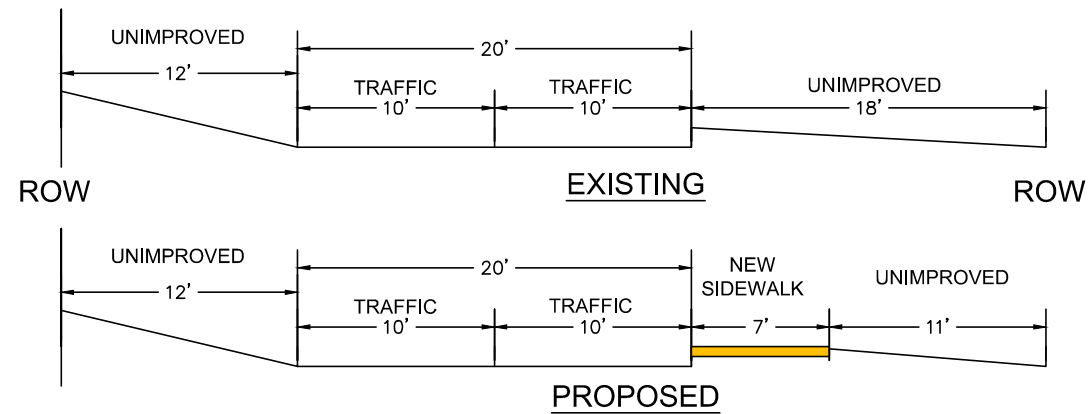
P CROSS SECTION SCALE 1"=10'



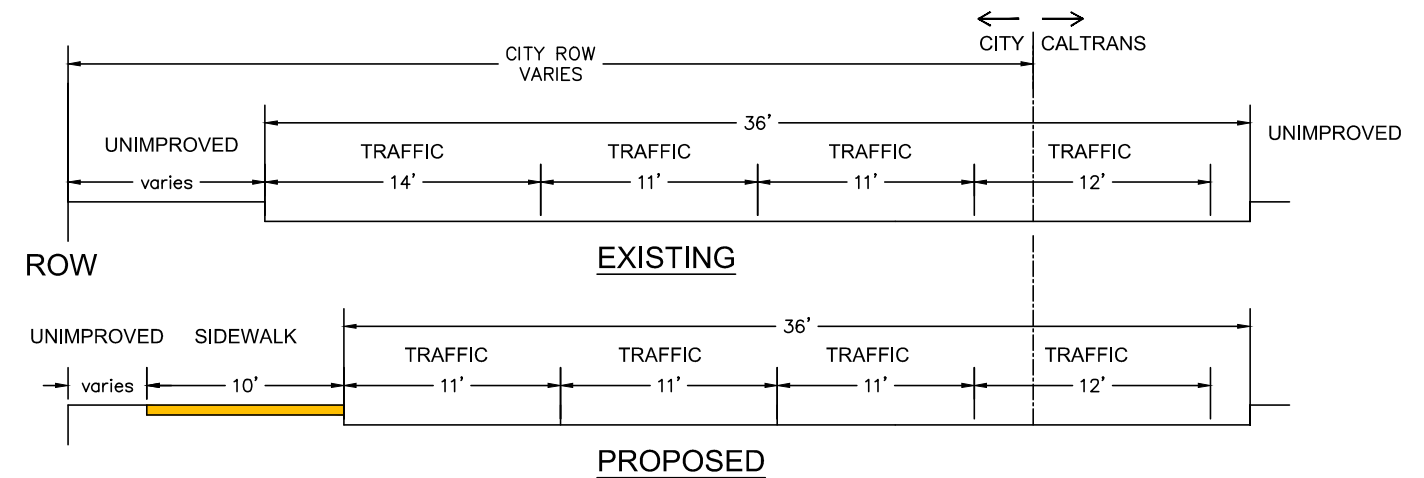
S CROSS SECTION SCALE 1"=10'



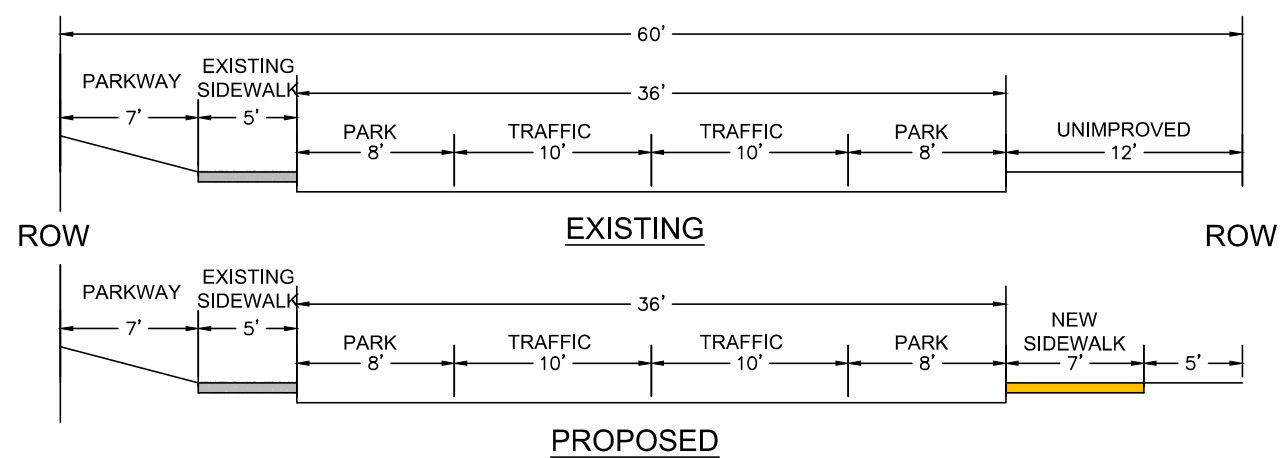
Q CROSS SECTION SCALE 1"=10'



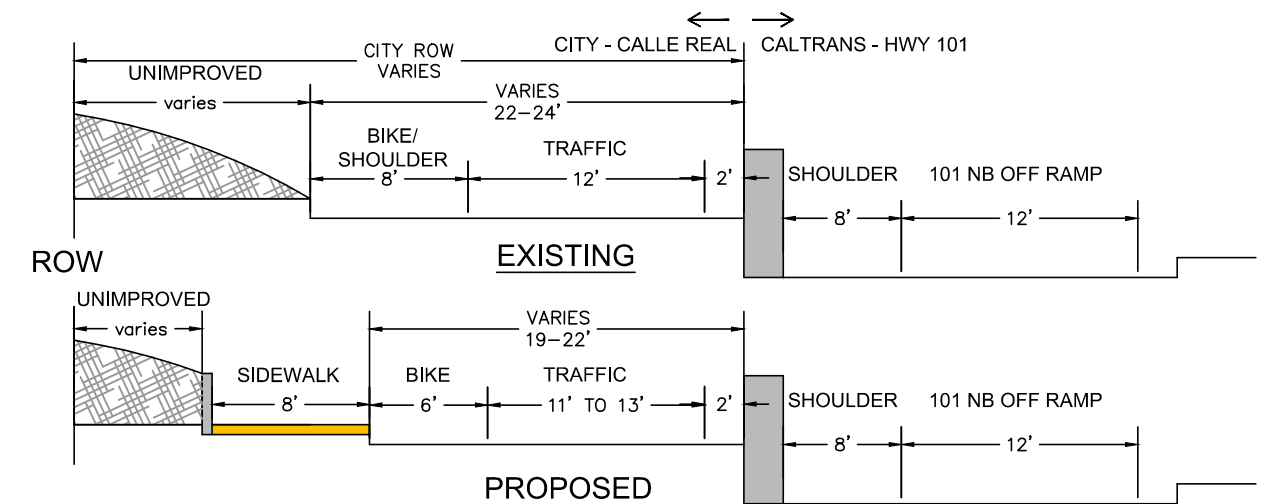
T CROSS SECTION SCALE 1"=10'



R CROSS SECTION SCALE 1"=10'

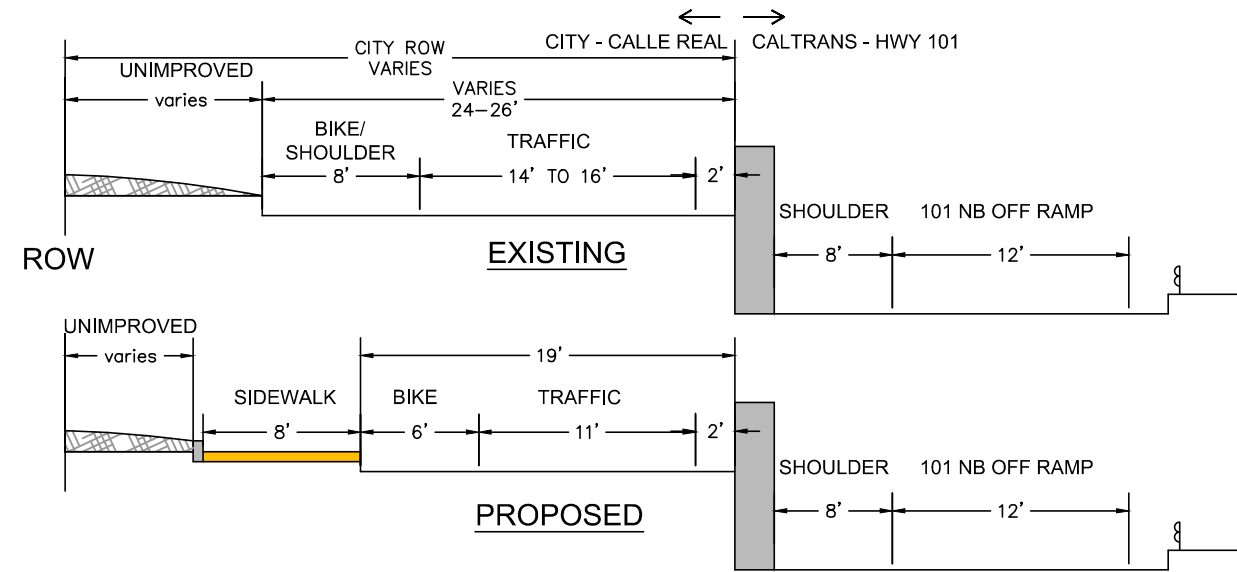


U CROSS SECTION SCALE 1"=10'



CITY OF SANTA BARBARA PUBLIC WORKS	
WESTSIDE AND LOWER WEST ACTIVE TRANSPORTATION PLAN IMPLEMENTATION	
SERVICE REQUEST: NA	WORK ORDER: NA
SHEET: 44 OF 45	DATE: 04/2022
SCALE:	DRAWN BY: DB

Ⓟ CROSS SECTION SCALE 1"=10'



**CITY OF SANTA BARBARA  
PUBLIC WORKS**

WESTSIDE AND LOWER WEST ACTIVE  
TRANSPORTATION PLAN IMPLIMENTATION

SERVICE REQUEST: NA	WORK ORDER: NA
SHEET: 45 OF 45	DATE: 04/2022
SCALE:	DRAWN BY: DB